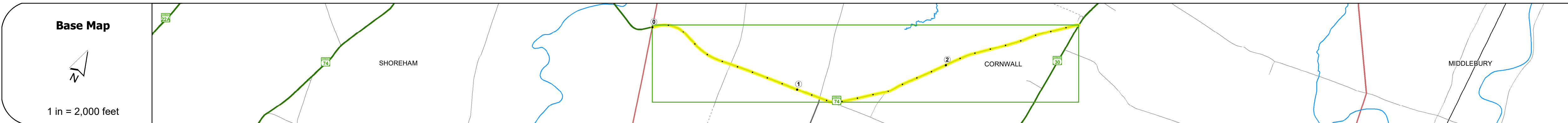
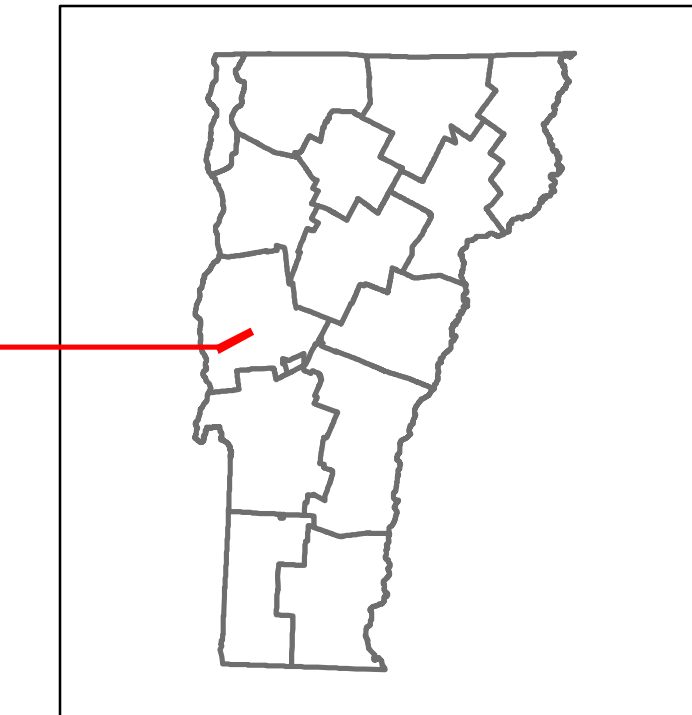

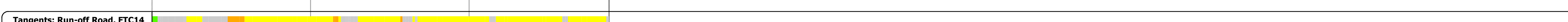
















DISTRICT	TOWN	ROUTE
3	CORNWALL	VT-74



STRUCTURE DESCRIPTIONS

Bridge 4:
Culvert - 1946
Structure No. 300164000401041
Length: 7'
Under Clearance: 7.0'
Weight Limit: 0
Facility Carried: VT74
Structure Type: CGMPP
Features Intersected: BROOK
Inspection Date: 12/2022
Maintenance: State



Historic Projects Unknown, Retreatment, Resurface, Bituminous Mix, Skippy Mix, Bituminous Seal Bituminous Concrete, Cold Plane and Bituminous Concrete, Concrete, Surface Treated Gravel, Plant Mix, Reclaimed Base and Bituminous Concrete	Functional Class 1 - Interstate System, 2 - Other, 3 - Principal Arterial, 4 - Minor Arterial, 5 - Major Collector, 6 - Minor Collector	Crash Locations Fatal, Injury, Property Damage Only, Unknown Crash Type High Crash Locations (HCL's)	Mileage by Functional Class By Sheet 0164 5 - Major Collector 2.882	Mileage by Town By Sheet CORNWALL - V074-0104 2.882 of 2.882	DISTRICT	TOWN	Date: 04/04/24	ROUTE
					3	CORNWALL	1 of 1 TWN mileage: 0.0 to 2.882	VT-74 ETE mileage: 9.935 to 12.817