

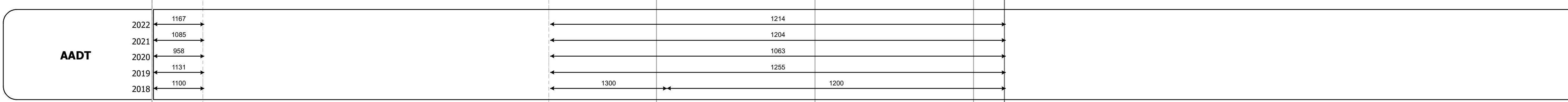

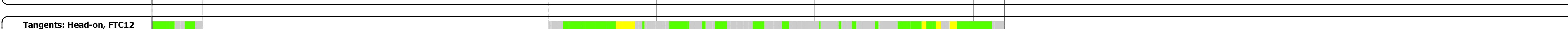
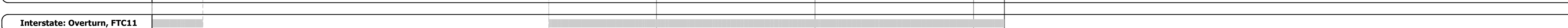
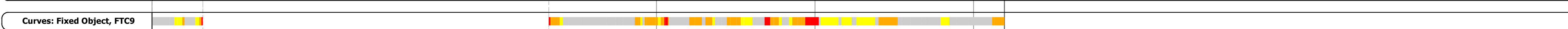
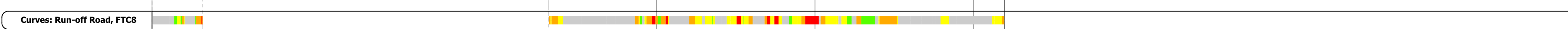
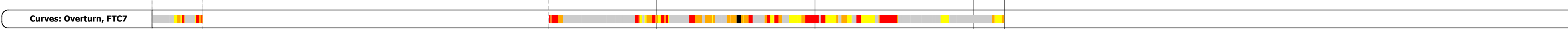
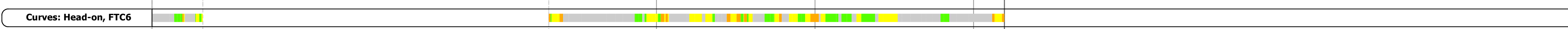



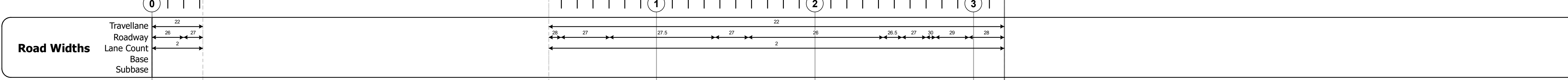

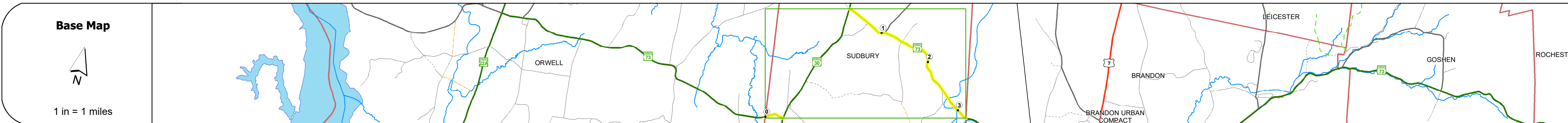
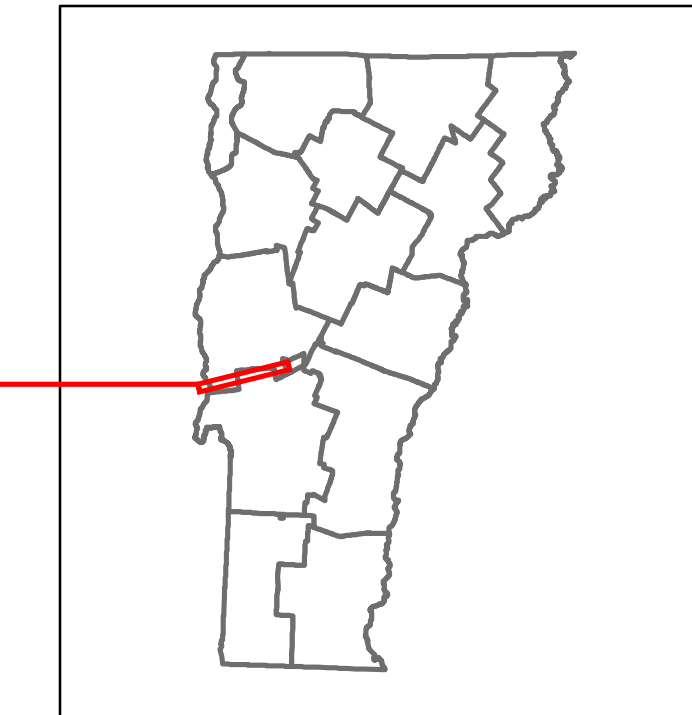


Route Log and Progress Chart

DRAFT

Please Note: Errors and Omissions May Exist.
Contact the VTrans Mapping Section with questions or concerns.

DISTRICT	TOWN	ROUTE
3	SUDBURY	VT-73



STRUCTURE DESCRIPTIONS

Bridge 4:
 Slab - 1926
 Structure No. 300158000411231
 Length: 14'
 Width: 30.0'
 Weight Limit: 0
 Facility Carried: VT73
 Structure Type: CONCRETE SLAB
 Features Intersected: BROOK
 Surface: Bituminous
 Inspection Date: 12/2021
 Maintenance: State

Bridge 5:
 Stringer/multi-beam or girder - 1952
 Structure No. 200158000511232
 Length: 235'
 Height: 100.0'
 Width: 32.0'
 Weight Limit: 0
 Facility Carried: VT 73 ML
 Structure Type: 3 SPAN ROLLED BEAM
 Features Intersected: OTTER CREEK
 Surface: Bituminous
 Inspection Date: 5/2021
 Maintenance/Ownership: State

Historic Projects Unknown, Retreatment, Resurface, Bituminous Mix, Skippy Mix, Bituminous Seal Bituminous Concrete, Cold Plane and Bituminous Concrete, Concrete, Surface Treated Gravel, Plant Mix, Reclaimed Base and Bituminous Concrete, Gravel	Functional Class 1 - Interstate System, 2 - Other Freeways and Expressways, 3 - Principal Arterial, 4 - Minor Arterial, 5 - Major Collector, 6 - Minor Collector	Curves Left grade up, Right grade down Grades Left grade up, Right grade down Road Widths (ft)	Traffic Counters Continuous (CTC), Weigh-In-Motion (WIM), Short-Term, Scheduled, Short-Term, Unscheduled (counter ID)	Crash Locations Fatal, Injury, Property Damage Only, Unknown Crash Type High Crash Locations (HCL's) Sections (& Intersections) HCL No. 201 - 300 (21 - 30), 301 - 400 (31 - 40), 401 - 800 (41 - 113)	Mileage by Functional Class By Sheet 0158 5 - Major Collector 2.873 0156 5 - Major Collector 0.321	Mileage by Town By Sheet SUDBURY - V073-1123 3.194 of 3.194 Ghost Section - (VT-30, MM 3.355 to 5.537)	DISTRICT 3	TOWN SUDBURY	Date: 04/04/24	ROUTE VT-73 ETE mileage: 4.986 to 8.18
					Page Total Mileage: 3.194 mi	Page Total Mileage: 3.194 mi				

For More Information Contact - Vermont Agency of Transportation, Policy, Planning and Intermodal Development Division - Mapping Section, 219 North Main Street, Barre, VT 05641 Telephone: 802-828-2600.