











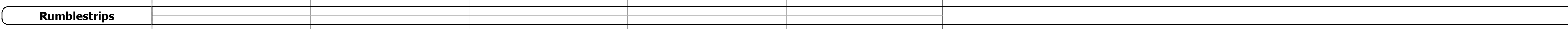


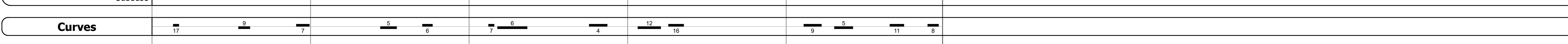
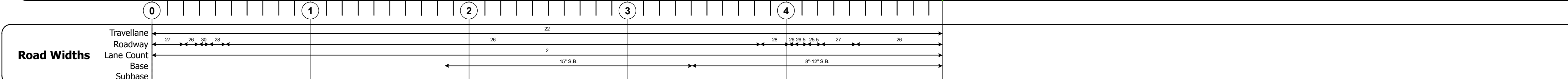
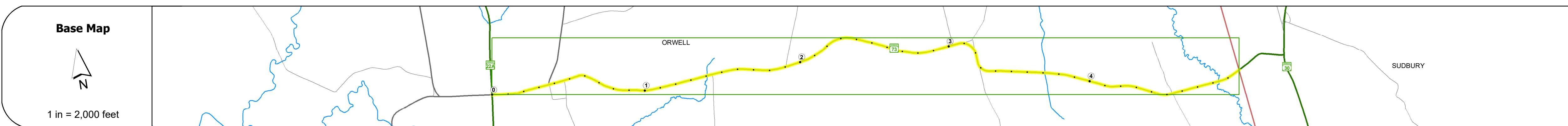
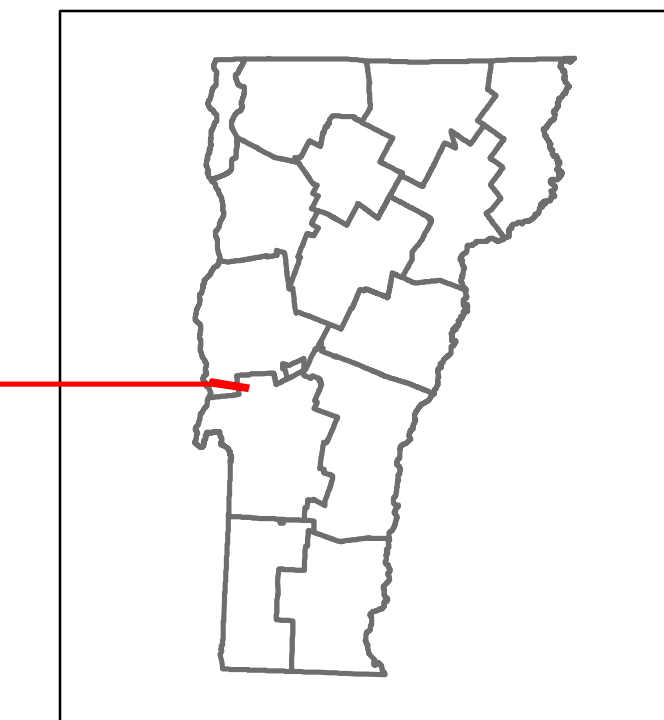


Route Log and Progress Chart

DRAFT

Please Note: Errors and Omissions May Exist.
Contact the VTrans Mapping Section with questions or concerns.

DISTRICT	TOWN	ROUTE
3	ORWELL	VT-73



STRUCTURE DESCRIPTIONS

Bridge 1A:
Culvert - 1954
Structure No. 300156001A01141
Length: 6'
Under Clearance: 8.0'
Weight Limit: 0
Facility Carried: VT73
Structure Type: ACCGMPP
Features Intersected: CATTLE PASS
Inspection Date: 12/2022
Maintenance: State

Bridge 1B:
Culvert - 1954
Structure No. 300156001B01141
Length: 6'
Under Clearance: 6.0'
Weight Limit: 0
Facility Carried: VT73
Structure Type: ACCGMPP
Features Intersected: CATTLE PASS
Inspection Date: 12/2022
Maintenance: State

Bridge 2:
Culvert - 1937
Structure No. 300156000201141
Length: 8'
Under Clearance: 5.0'
Weight Limit: 0
Facility Carried: VT73
Structure Type: RC BOX
Features Intersected: BROOK
Inspection Date: 12/2022
Maintenance: State

Bridge 3:
Slab - 1937
Structure No. 300156000301141
Length: 16'
Width: 30.0'
Under Clearance: 6.0'
Weight Limit: 0
Facility Carried: VT73
Structure Type: CONCRETE SLAB
Features Intersected: LEMON FAIR RIVER
Surface: Bituminous
Inspection Date: 12/2022
Maintenance: State

Historic Projects Unknown, Retreatment, Resurface, Bituminous Mix, Skiny Mix, Bituminous Seal Bituminous Concrete, Cold Plane and Bituminous Concrete, Concrete, Gravel, Plant Mix, Reclaimed Base and Bituminous Concrete	Functional Class 1 - Interstate System, 2 - Other Freeways and Expressways, 3 - Principal Arterial, 4 - Minor Arterial, 5 - Major Collector, 6 - Minor Collector	Crash Locations Fatal, Injury, Property Damage Only, Unknown Crash Type High Crash Locations (HCL's) Sections (& Intersections) HCL No. 201 - 300 (21 - 30), 301 - 400 (31 - 40), 401 - 800 (41 - 113)	Mileage by Functional Class By Sheet 0156 5 - Major collector 4.986	Mileage by Town By Sheet ORWELL - V073-0114 4.986 of 4.986	DISTRICT 3	TOWN ORWELL	Date: 04/04/24	ROUTE VT-73 ETE mileage: 0.0 to 4.986
			AADT 2022 1297, 2021 1327, 2020 1171, 2019 1383, 2018 1400	Page Total Mileage: 4.986 mi				

For More Information Contact - Vermont Agency of Transportation, Policy, Planning and Intermodal Development Division - Mapping Section, 219 North Main Street, Barre, VT 05641 Telephone: 802-828-2600.