


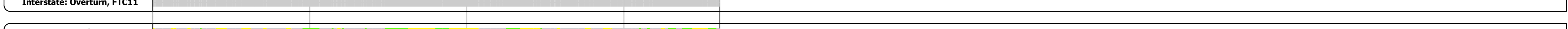


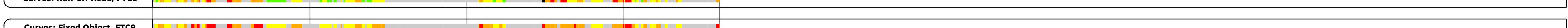






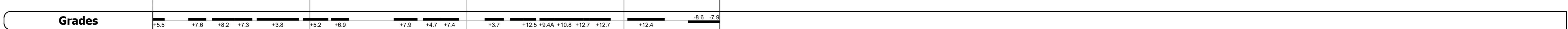



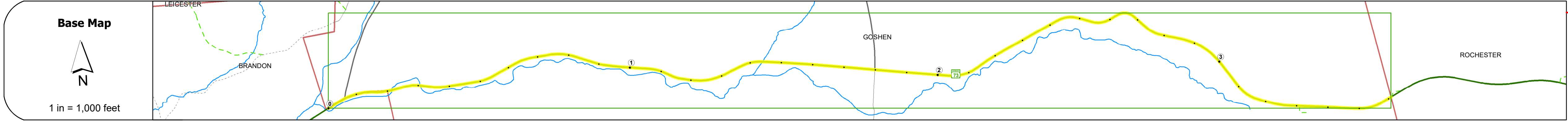
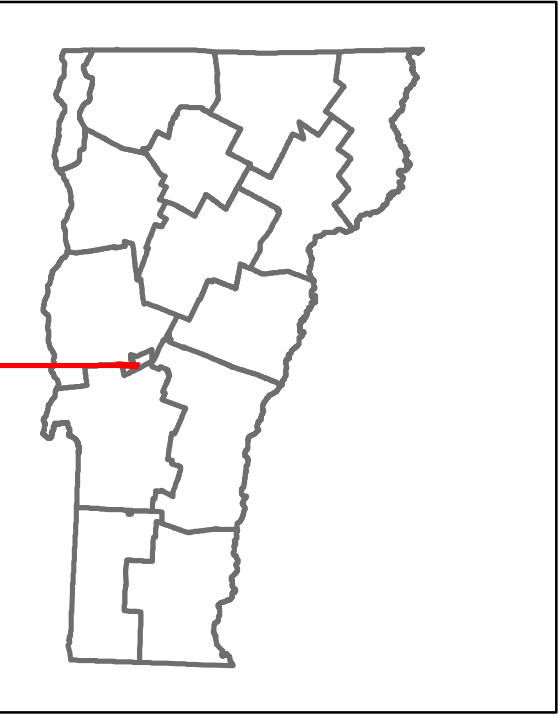


DISTRICT	TOWN	ROUTE
3	GOSHEN	VT-73



### STRUCTURE DESCRIPTIONS

**Bridge 9:**  
Culvert - 1936  
Structure No. 30016200901061  
Length: 15'  
Width: 28.0'  
Under Clearance: 8.0'  
Weight Limit: 0  
Facility Carried: VT73  
Structure Type: RC BOX  
Features Intersected: NESHOBE RIVER  
Inspection Date: 12/2022  
Maintenance: State

**Bridge 10:**  
Culvert - 1960  
Structure No. 300162001001061  
Length: 14'  
Under Clearance: 9.0'  
Weight Limit: 0  
Facility Carried: VT73  
Structure Type: CGMPPA  
Features Intersected: NESHOBE RIVER  
Inspection Date: 12/2022  
Maintenance: State

**Bridge 12:**  
Culvert - 1951  
Structure No. 300162001201061  
Length: 7'  
Under Clearance: 6.0'  
Weight Limit: 0  
Facility Carried: VT73  
Structure Type: ACOGMPP  
Features Intersected: BROOK  
Inspection Date: 12/2022  
Maintenance: State

<p><b>Historic Projects</b></p> <ul style="list-style-type: none"> <li>Unknown</li> <li>Retreatment</li> <li>Resurface</li> <li>Bituminous Mix</li> <li>Skinny Mix</li> <li>Bituminous Seal</li> </ul> <p><b>Surface Treated</b></p> <ul style="list-style-type: none"> <li>Gravel</li> <li>Plant Mix</li> <li>Reclaimed Base and Bituminous Concrete</li> <li>Concrete</li> <li>Gravel</li> </ul>	<p><b>Functional Class</b></p> <ul style="list-style-type: none"> <li>1 - Interstate System</li> <li>2 - Other</li> <li>3 - Principal Arterial</li> <li>4 - Minor Arterial</li> <li>5 - Major Collector</li> <li>6 - Minor Collector</li> </ul> <p><b>Speed Zones</b></p> <ul style="list-style-type: none"> <li>25</li> <li>30</li> <li>35</li> <li>40</li> <li>45</li> <li>50</li> <li>55</li> <li>60</li> <li>65</li> </ul>	<p><b>Curves</b></p> <ul style="list-style-type: none"> <li>Left (align)</li> <li>Right</li> </ul> <p><b>Grades</b></p> <ul style="list-style-type: none"> <li>Left (align)</li> <li>Right</li> </ul> <p><b>Road Widths</b></p> <ul style="list-style-type: none"> <li>Left</li> <li>Right</li> </ul>	<p><b>Traffic Counters</b></p> <ul style="list-style-type: none"> <li>Continuous (CTC)</li> <li>Weight-In-Motion (WIM)</li> <li>Short-Term, Scheduled</li> <li>Short-Term, Unscheduled</li> </ul> <p><b>Crash Locations</b></p> <ul style="list-style-type: none"> <li>Fatal</li> <li>Injury</li> <li>Property Damage Only</li> <li>Unknown Crash Type</li> </ul> <p><b>High Crash Locations (HCL's)</b></p> <ul style="list-style-type: none"> <li>Sections (&amp; Intersections)</li> <li>1 - 100 (1 - 10)</li> <li>101 - 200 (11 - 20)</li> <li>201 - 300 (21 - 30)</li> <li>301 - 400 (31 - 40)</li> <li>401 - 800 (41 - 113)</li> </ul>	<p><b>Mileage by Functional Class By Sheet</b></p> <p>0162 5 - Major collector 3.610</p> <p><b>Mileage by Town By Sheet</b></p> <p>GOSHEN - V073-0106 3.61 of 3.61</p> <p><b>DISTRICT</b></p> <p>3</p> <p><b>TOWN</b></p> <p>GOSHEN</p> <p><b>Date: 04/04/24</b></p> <p><b>ROUTE</b></p> <p>VT-73</p> <p>ETE mileage: 15.659 to 19.269</p>
--	--	---	--	--