

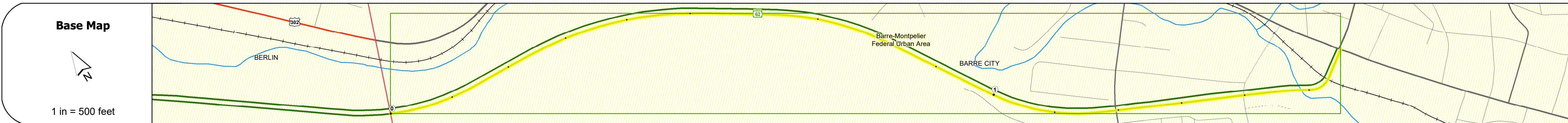
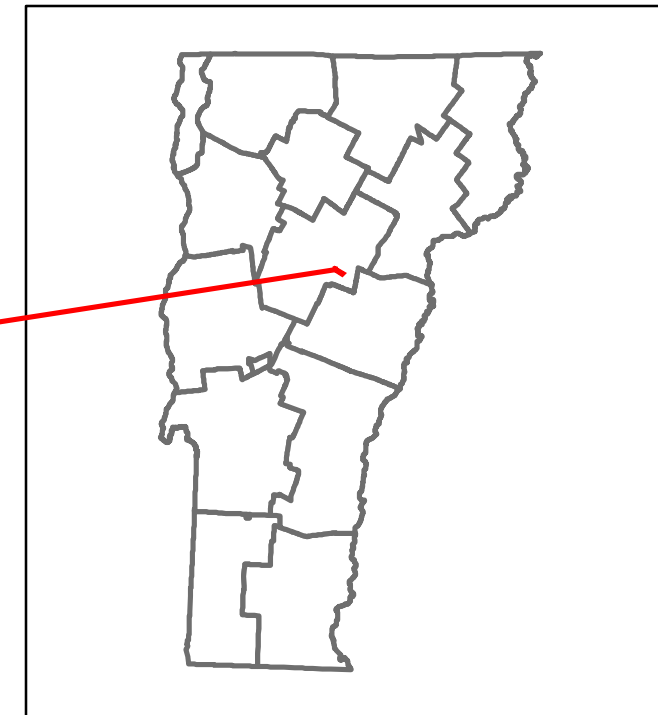


# Route Log and Progress Chart

**DRAFT**

Please Note: Errors and Omissions May Exist.  
Contact the VTrans Mapping Section with questions or concerns.




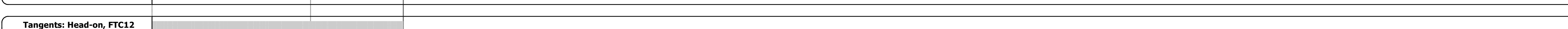







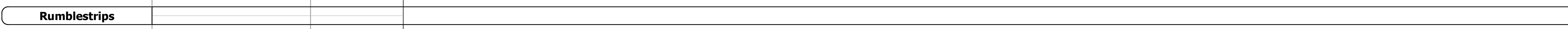




DISTRICT	TOWN	ROUTE
6	BARRE CITY	VT-62



## STRUCTURE DESCRIPTIONS

**Bridge 11:**  
Stringer/multi-beam or girder - 1974  
Structure No. 20002600112012  
Length: 86'  
Height: 100.0'  
Width: 68.0'  
Under Clearance: 15.0'  
Weight Limit: 0  
Facility Carried: VT 62 RAMP  
Structure Type: ROLLED BEAM  
Features Intersected: VT 62 OVER BLACKWELL ST  
Surface: Bituminous  
Inspection Date: 7/2021  
Maintenance/Ownership: State

**Bridge 12:**  
Culvert - 1974  
Structure No. 200026001212012  
Length: 64'  
Height: 100.0'  
Weight Limit: 0  
Facility Carried: VT 62 RAMP  
Structure Type: TWIN CELL RC BOX  
Features Intersected: STEVENS BRANCH  
Inspection Date: 7/2021  
Maintenance/Ownership: State



Year	Left Side AADT	Right Side AADT
2022	10163	9133
2021	9461	9052
2020	9505	8075
2019	11646	9812
2018	11900	9900

<b>Historic Projects</b> Unknown, Bituminous Concrete, Retreatment, Bituminous Macadam, Resurface, Cold Plane and Bituminous Concrete, Bituminous Mix, Concrete, Skippy Mix, Bituminous Seal, Gravel, Surface Treated Gravel, Plant Mix, Reclaimed Base and Bituminous Concrete	<b>Functional Class</b> 1 - Interstate System, 2 - Other Freeways and Expressways, 3 - Principal Arterial, 4 - Minor Arterial, 5 - Major Collector, 6 - Minor Collector	<b>Curves</b> Left (degrees), Right (degrees), Grades (degrees)	<b>Traffic Counters</b> Continuous (CTC), Weigh-In-Motion (WIM), Short-Term, Scheduled, Short-Term, Unscheduled	<b>Crash Locations</b> Fatal, Injury, Property Damage Only, Unknown Crash Type, High Crash Locations (HCL's)	<b>Mileage by Functional Class By Sheet</b> 026-1 2 - Other Freeways and Expressways 1.585	<b>Mileage by Town By Sheet</b> BARRE CITY - V062-1201 1.585 of 1.585	<b>DISTRICT</b> 6	<b>TOWN</b> BARRE CITY	<b>Date:</b> 04/03/24	<b>ROUTE</b> VT-62 ETE mileage: 2.934 to 4.519
<b>AADT</b> (Average Annual Daily Traffic)						<b>Page Total Mileage:</b> 1.585 mi		<b>Page Total Mileage:</b> 1.585 mi		<b>1 of 1</b> TWN mileage: 0.0 to 1.585

For More Information Contact - Vermont Agency of Transportation, Policy, Planning and Intermodal Development Division - Mapping Section, 219 North Main Street, Barre, VT 05641 Telephone: 802-828-2600.