


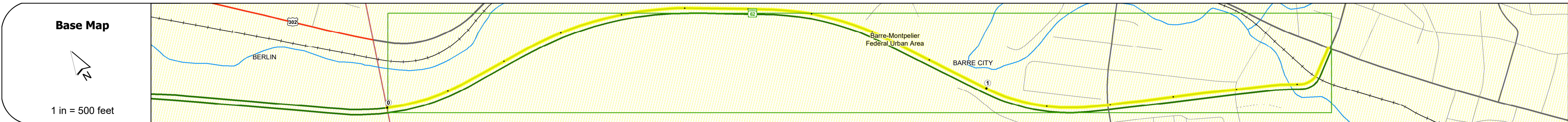
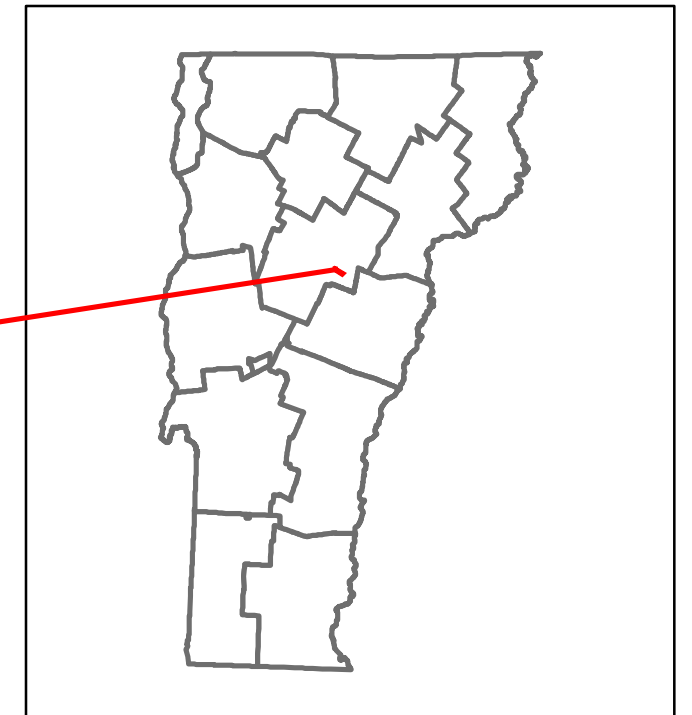


Route Log and Progress Chart

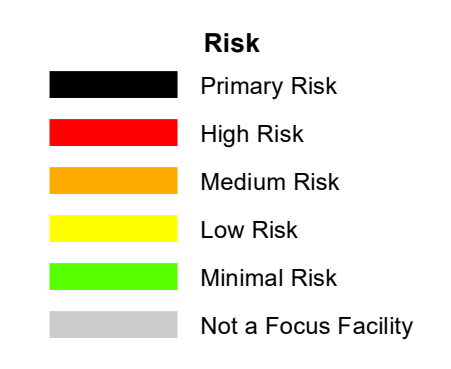
DRAFT

Please Note: Errors and Omissions May Exist.
Contact the VTrans Mapping Section with questions or concerns.

DISTRICT	TOWN	ROUTE
6	BARRE CITY	VT-62



Curves	3	1.9	2.5	3.5	35
Grades					
Guardrails					
Rumblestrips					
Speed Zone					
Curves: Head-on, FTC6					
Curves: Overturn, FTC7					
Curves: Run-off Road, FTC8					
Curves: Fixed Object, FTC9					
Curves: Night Run-off Road, FTC10					
Interstate: Overturn, FTC11					
Tangents: Head-on, FTC12					
Tangents: Overturn, FTC13					
Tangents: Run-off Road, FTC14					



AAADT	2022	
	2021	
	2020	
	2019	
	2018	

STRUCTURE DESCRIPTIONS

Bridge 11:
Stringer/multi-beam or girder - 1974
Structure No. 20002600112012
Length: 86'
Height: 100.0'
Width: 68.0'
Under Clearance: 15.0'
Weight Limit: 0
Facility Carried: VT 62 RAMP
Structure Type: ROLLED BEAM
Features Intersected: VT 62 OVER BLACKWELL ST
Surface: Bituminous
Inspection Date: 7/2021
Maintenance/Ownership: State

Bridge 12:
Culvert - 1974
Structure No. 200026001212012
Length: 64'
Height: 100.0'
Weight Limit: 0
Facility Carried: VT 62 RAMP
Structure Type: TWIN CELL RC BOX
Features Intersected: STEVENS BRANCH
Inspection Date: 7/2021
Maintenance/Ownership: State

Historic Projects Unknown, Bituminous Concrete, Retreatment, Bituminous Macadam, Resurface, Cold Plane and Bituminous Concrete, Bituminous Mix, Concrete, Skippy Mix, Bituminous Seal, Surface Treated Gravel, Plant Mix, Reclaimed Base and Bituminous Concrete, Gravel	Functional Class 1- Interstate System, 2- Other, 3- Principal Arterial, 4- Minor Arterial, 5- Major Collector, 6- Minor Collector, Freeways and Expressways	Curves Left, Right, Grades (degrees), Left, Right, grade up, grade down	Traffic Counters Continuous (CTC), Weigh-In-Motion (WIM), Short-Term, Scheduled, Short-Term, Unscheduled	Crash Locations Fatal, Injury, Property Damage Only, Unknown Crash Type, High Crash Locations (HCL's)	Mileage by Functional Class By Sheet 026-1 2 - Other Freeways and Expressways 1.585	Mileage by Town By Sheet BARRE CITY - V062-1201w 1.585 of 1.585	DISTRICT 6	TOWN BARRE CITY	Date: 04/03/24	ROUTE VT-62 ETE mileage: 2.934 to 4.519
					Page Total Mileage: 1.585 mi					

For More Information Contact - Vermont Agency of Transportation, Policy, Planning and Intermodal Development Division - Mapping Section, 219 North Main Street, Barre, VT 05641 Telephone: 802-828-2600.