
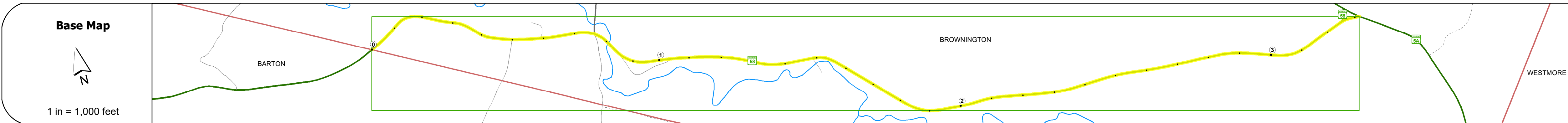
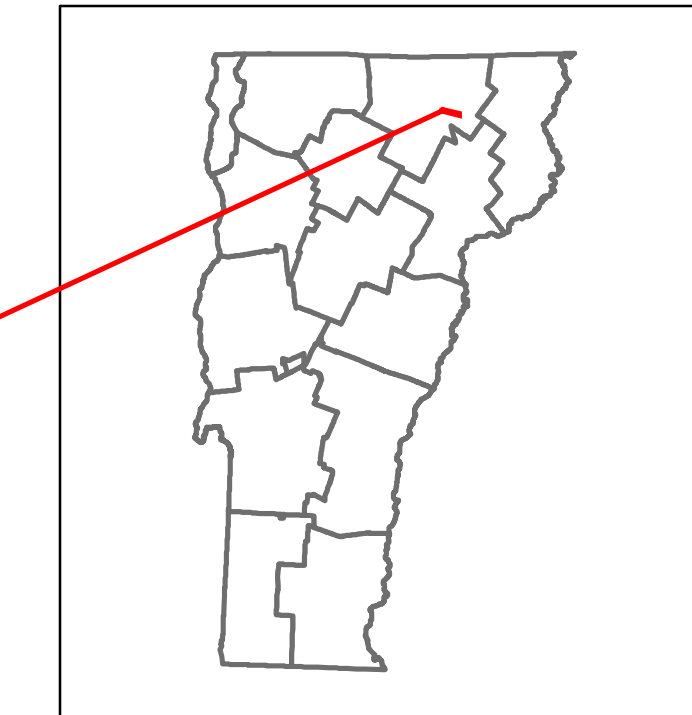
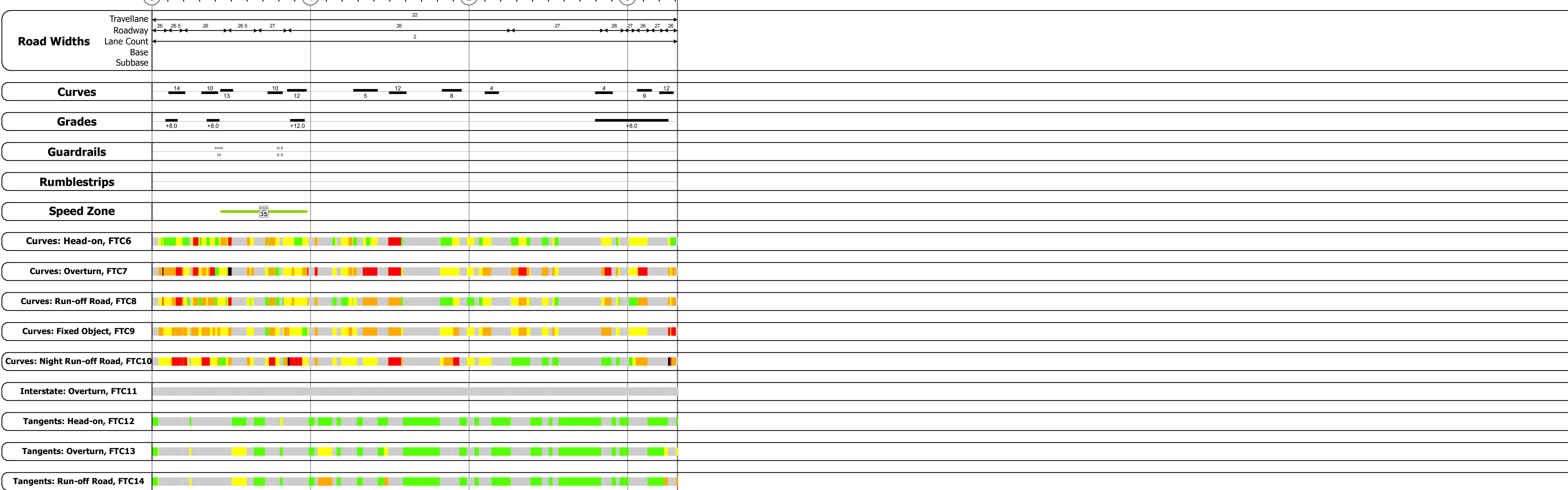


DISTRICT	TOWN	ROUTE
9	BROWNINGTON	VT-58



STRUCTURE DESCRIPTIONS

Bridge 13:
Slab - 1929
Structure No. 200310001310032
Length: 84'
Height: 100.0'
Width: 34.0'
Weight Limit: 0
Facility Carried: VT 58 ML
Structure Type: 3 SP CONC CONC SLAB
Features Intersected: WILLOUGHBY RIVER
Surface: Bituminous
Inspection Date: 7/2021
Maintenance/Ownership: State



Year	Left Side AADT	Right Side AADT
2022	1559	1295
2021	1220	832
2020	1207	734
2019	1425	867
2018	1200	870

Historic Projects Unknown, Retreatment, Resurface, Bituminous Mix, Skiny Mix, Bituminous Seal Bituminous Concrete, Bituminous Macadam, Cold Plane and Bituminous Concrete, Concrete, Surface Treated Gravel, Plant Mix, Reclaimed Base and Bituminous Concrete	Functional Class 1 - Interstate System, 2 - Other Freeways and Expressways, 3 - Principal Arterial, 4 - Minor Arterial, 5 - Major Collector, 6 - Minor Collector	Crash Locations Fatal, Injury, Property Damage Only, Unknown Crash Type High Crash Locations (HCL's) Sections (& Intersections) HCL No. 201 - 300 (21 - 30), 301 - 400 (31 - 40), 401 - 800 (41 - 113)	Mileage by Functional Class By Sheet 0310 5 - Major Collector 3.315	Mileage by Town By Sheet BROWNINGTON - V058-1003 3.315 of 3.315	DISTRICT	TOWN	Date: 04/03/24	ROUTE
					9	BROWNINGTON	1 of 1 TWN mileage: 0.0 to 3.315	VT-58 ETE mileage: 15.333 to 18.648

Page Total Mileage: 3.315 mi