

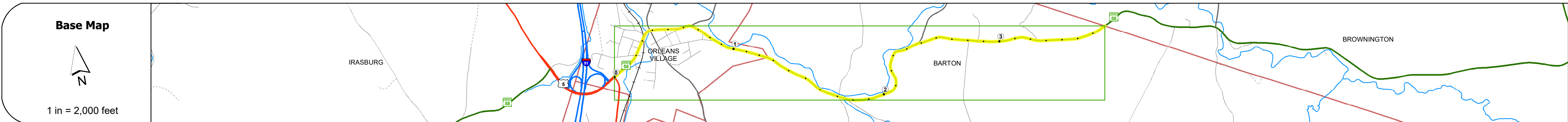
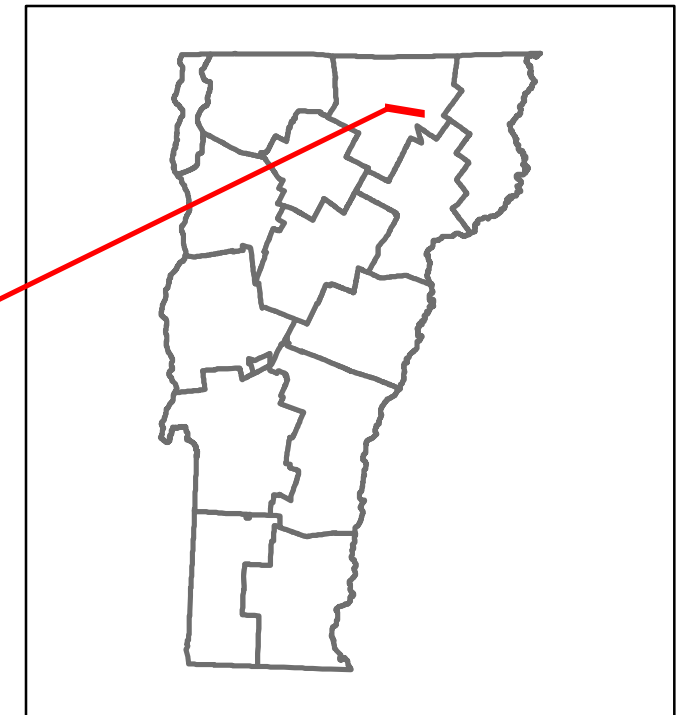


# Route Log and Progress Chart

**DRAFT**

Please Note: Errors and Omissions May Exist.  
Contact the VTrans Mapping Section with questions or concerns.



DISTRICT	TOWN	ROUTE
9	BARTON	VT-58



## STRUCTURE DESCRIPTIONS

**Bridge 10:**  
Stringer/multi-beam or girder - 2019  
Structure No: 200310001010022  
Length: 59'  
Height: 100.0'  
Width: 41.0'  
Weight Limit: 0  
Facility Carried: VT 58 ML  
Structure Type: GALV WELD PLT GIRDER  
Features Intersected: BARTON RIVER  
Surface: Bituminous  
Inspection Date: 7/2021  
Maintenance/Ownership: Town

**Bridge 12:**  
Slab - 1993  
Structure No: 300310001210021  
Length: 12'  
Width: 29.0'  
Under Clearance: 5.0'  
Weight Limit: 0  
Facility Carried: VT58  
Structure Type: CONCRETE SLAB  
Features Intersected: BROOK  
Surface: Bituminous  
Inspection Date: 12/2022  
Maintenance: State



<b>AADT</b>	2022	4733	2816	2012	1873	1716
	2021	4695	2794	1996	1608	1220
	2020	4144	2466	1762	1342	1207
	2019	4892	2912	2080	1585	1425
	2018	4800	4400	2900	2100	1400

<b>Historic Projects</b> Unknown, Retreatment, Resurface, Bituminous Mix, Skiny Mix, Bituminous Seal Bituminous Concrete, Bituminous Macadam, Cold Plane and Bituminous Concrete, Reclaimed Base and Bituminous Concrete, Surface Treated Gravel, Plant Mix, Concrete	<b>Functional Class</b> 1 - Interstate System, 2 - Other Freeways and Expressways, 3 - Principal Arterial, 4 - Minor Arterial, 5 - Major Collector, 6 - Minor Collector	<b>Curves</b> Left (degrees), Right (degrees) <b>Grades</b> (degrees) grade up, (degrees) grade down <b>Road Widths</b> (ft)	<b>Traffic Counters</b> Continuous (CTC), Weigh-In-Motion (WIM), Short-Term, Scheduled, Short-Term, Unscheduled (counter ID) <b>AADT</b> (AADT)	<b>Crash Locations</b> Fatal, Injury, Property Damage Only, Unknown Crash Type <b>High Crash Locations (HCL's)</b> Sections (& Intersections) HCL No. 1-100 (1-10), 101-200 (11-20), 201-300 (21-30), 301-400 (31-40), 401-800 (41-113)	<b>Mileage by Functional Class By Sheet</b> 0310 5 - Major collector 3.690	<b>Mileage by Town By Sheet</b> BARTON - V058-1002 Ghost Section - (US-5, MM 10.775 to 10.477) 3.69 of 3.69	<b>DISTRICT</b> 9	<b>TOWN</b> BARTON	<b>Date:</b> 04/03/24	<b>ROUTE</b> VT-58 ETE mileage: 11.643 to 15.333
					<b>Page Total Mileage: 3.690 mi</b>		<b>Page Total Mileage: 3.69 mi</b>		<b>1 of 1</b> <b>TWN mileage:</b> 0.0 to 3.69	

For More Information Contact - Vermont Agency of Transportation, Policy, Planning and Intermodal Development Division - Mapping Section, 219 North Main Street, Barre, VT 05641 Telephone: 802-828-2600.