

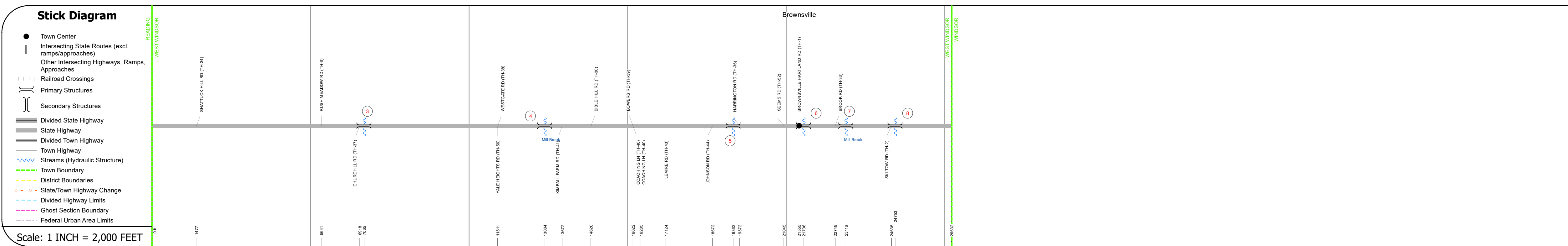
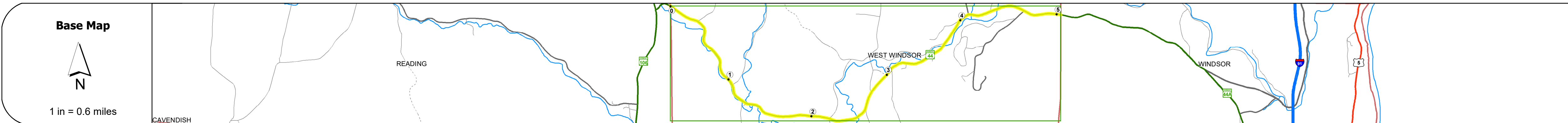
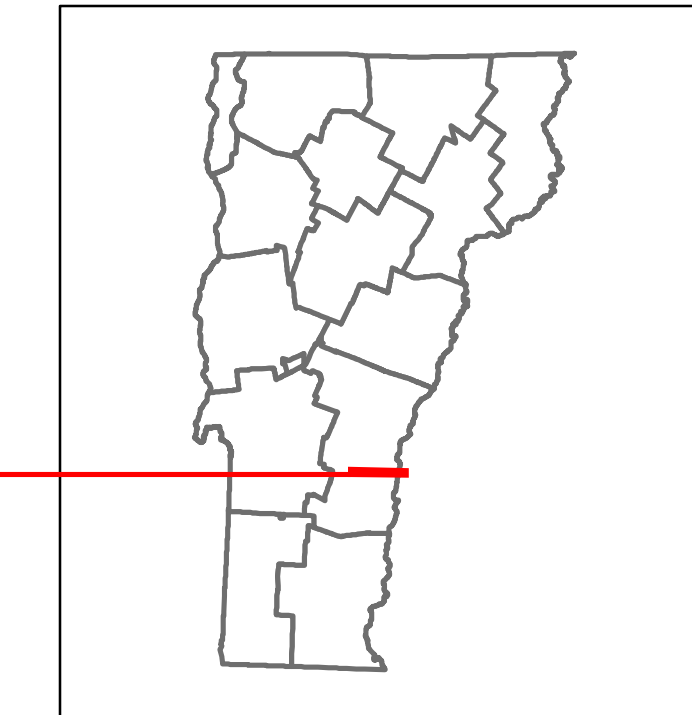


DISTRICT	TOWN	ROUTE
4	WEST WINDSOR	VT-44



STRUCTURE DESCRIPTIONS

- Bridge 3:**
Slab - 1949
Structure No. 300148000314221
Length: 20'
Width: 32.0'
Under Clearance: 7.0'
Weight Limit: 0
Facility Carried: VT44
Structure Type: CONCRETE SLAB
Features Intersected: MILL BROOK
Surface: Bituminous
Inspection Date: 11/2022
Maintenance: State
- Bridge 4:**
Stringer/multi-beam or girder - 1945
Structure No. 200148000414222
Length: 69'
Height: 100.0'
Width: 26.0'
Weight Limit: 0
Facility Carried: VT 44 ML
Structure Type: ROLLED BEAM
Features Intersected: MILL BROOK
Inspection Date: 8/2021
Maintenance/Ownership: State
- Bridge 5:**
Tee Beam - 1935
Structure No. 200148000514222
Length: 117'
Height: 100.0'
Width: 29.0'
Weight Limit: 0
Facility Carried: VT 44 ML
Structure Type: 2 SP CONCRETE T-BEAM
Features Intersected: MILL BROOK
Surface: Bituminous
Inspection Date: 6/2021
Maintenance/Ownership: State
- Bridge 6:**
Slab - 1965
Structure No. 200148000614222
Length: 25'
Height: 100.0'
Width: 30.0'
Weight Limit: 0
Facility Carried: VT 44 ML
Structure Type: CONCRETE SLAB
Features Intersected: BEAVER BROOK
Surface: Bituminous
Inspection Date: 6/2021
Maintenance/Ownership: State
- Bridge 7:**
Stringer/multi-beam or girder - 1938
Structure No. 200148000714222
Length: 85'
Height: 100.0'
Width: 25.0'
Weight Limit: 0
Facility Carried: VT 44 ML
Structure Type: ROLLED BEAM
Features Intersected: MILL BROOK
Inspection Date: 6/2021
Maintenance/Ownership: State
- Bridge 8:**
Culvert - 1973
Structure No. 300148000814221
Length: 6'
Under Clearance: 6.0'
Weight Limit: 0
Facility Carried: VT44
Structure Type: ACGMPP
Features Intersected: BROOK
Inspection Date: 11/2022
Maintenance: State

Historic Projects <ul style="list-style-type: none"> Unknown Retreatment Resurface Bituminous Mix Skinny Mix Bituminous Seal 	Functional Class <ul style="list-style-type: none"> 1 - Interstate System 2 - Other Freeways and Expressways 3 - Principal Arterial 4 - Minor Arterial 5 - Major Collector 6 - Minor Collector 	Crash Locations <ul style="list-style-type: none"> Fatal Injury Property Damage Only Unknown Crash Type 	Mileage by Functional Class By Sheet 0148 5 - Major Collector 5.044	Mileage by Town By Sheet WEST WINDSOR - V044-1422 5.044 of 5.044	DISTRICT 4	TOWN WEST WINDSOR	Date: 04/03/24	ROUTE VT-44 ETE mileage: 0.202 to 5.246
Speed Zones 25 30 35 40 45 50 55 60 65	Road Widths (ft)	Traffic Counters Continuous (CTC) Weigh-In-Motion (WIM) Short-Term, Scheduled Short-Term, Unscheduled	High Crash Locations (HCL's) Sections (& Intersections) HCL No. 201 - 300 (21 - 30) 1 - 100 (1 - 10) 301 - 400 (31 - 40) 101 - 200 (11 - 20) 401 - 800 (41 - 113)	Page Total Mileage: 5.044 mi	Page Total Mileage: 5.044 mi	1 of 1 TWN mileage: 0.0 to 5.044		