

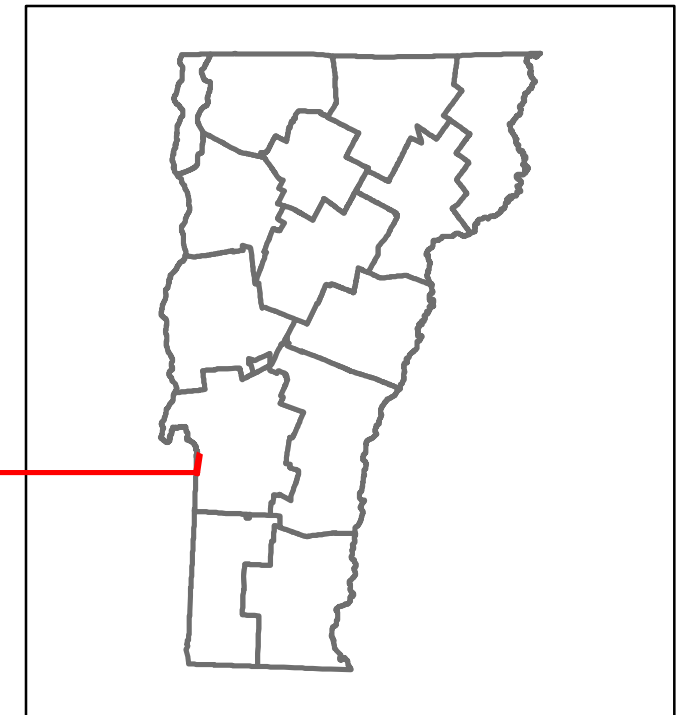


# Route Log and Progress Chart

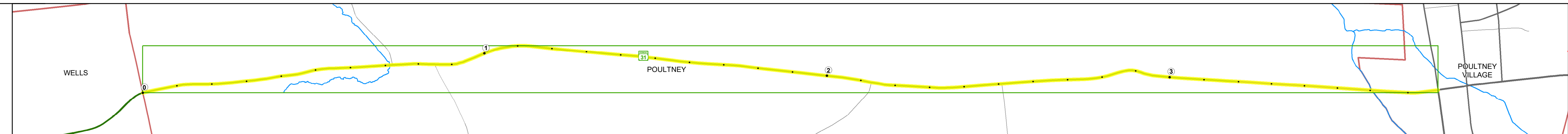
**DRAFT**

Please Note: Errors and Omissions May Exist.  
Contact the VTrans Mapping Section with questions or concerns.

DISTRICT	TOWN	ROUTE
3	POULTNEY	VT-31



**Base Map**



**Stick Diagram**

- Town Center
- Intersecting State Routes (excl. ramps/approaches)
- Other Intersecting Highways, Ramps, Approaches
- Railroad Crossings
- Primary Structures
- Secondary Structures
- Divided State Highway
- State Highway
- Divided Town Highway
- Town Highway
- Streams (Hydraulic Structure)
- Town Boundary
- District Boundaries
- State/Town Highway Change
- Divided Highway Limits
- Ghost Section Boundary
- Federal Urban Area Limits

Scale: 1 INCH = 2,000 FEET



### STRUCTURE DESCRIPTIONS


**Bridge 3:**  
Culvert - 2019  
Structure No. 300145000311172  
Length: 6'  
Under Clearance: 5.0'  
Weight Limit: 0  
Facility Carried: VT31  
Structure Type: CGMPPA  
Features Intersected: BROOK  
Inspection Date: 1/2020  
Maintenance: State

**Bridge 4:**  
Truss - thru - 1923  
Structure No. 200145000411172  
Length: 130'  
Height: 14.0'  
Width: 21.0'  
Weight Limit: 0  
Facility Carried: VT 31 ML  
Structure Type: STEEL THRU TRUSS  
Features Intersected: POULTNEY RIVER  
Inspection Date: 4/2022  
Maintenance/Ownership: Town


### Road Widths




### Curves




### Grades




### Guardrails




### Rumblestrips




### Speed Zone



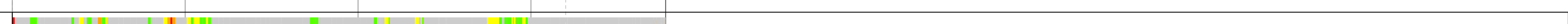
### Curves: Head-on, FTC6




### Curves: Overtake, FTC7




### Curves: Run-off Road, FTC8




### Curves: Fixed Object, FTC9




### Curves: Night Run-off Road, FTC10




### Interstate: Overtake, FTC11




### Tangents: Head-on, FTC12



### Tangents: Overtake, FTC13



### Tangents: Run-off Road, FTC14



**Risk**

- Primary Risk (Black)
- High Risk (Red)
- Medium Risk (Orange)
- Low Risk (Yellow)
- Minimal Risk (Green)
- Not a Focus Facility (Grey)

**AAADT**

2022	1603	1603
2021	838	1590
2020	739	1403
2019	872	1656
2018	870	1700

<b>Historic Projects</b> Unknown, Retreatment, Resurface, Bituminous Mix, Skippy Mix, Bituminous Seal Bituminous Concrete, Bituminous Macadam, Cold Plane and Bituminous Concrete, Concrete, Gravel, Plant Mix, Reclaimed Base and Bituminous Concrete, Surface Treated Gravel	<b>Functional Class</b> 1 - Interstate System, 2 - Other Freeways and Expressways, 3 - Principal Arterial, 4 - Minor Arterial, 5 - Major Collector, 6 - Minor Collector	<b>Curves</b> Left (degrees), Right (degrees), Grades (degrees), grade up, grade down	<b>Traffic Counters</b> Continuous (CTC), Weigh-In-Motion (WIM), Short-Term, Scheduled, Short-Term, Unscheduled	<b>Crash Locations</b> Fatal, Injury, Property Damage Only, Unknown Crash Type, High Crash Locations (HCL's)	<b>Mileage by Functional Class By Sheet</b> 0145 5 - Major Collector 3.779	<b>Mileage by Town By Sheet</b> POULTNEY - V031-1117 3.779 of 3.779	<b>DISTRICT</b> 3	<b>TOWN</b> POULTNEY	<b>Date:</b> 04/03/24	<b>ROUTE</b> VT-31 ETE mileage: 1.756 to 5.535
					<b>Speed Zones</b> 25, 30, 35, 40, 45, 50, 55, 60, 65	<b>Road Widths</b> (ft)				

For More Information Contact - Vermont Agency of Transportation, Policy, Planning and Intermodal Development Division - Mapping Section, 219 North Main Street, Barre, VT 05641 Telephone: 802-828-2600.