

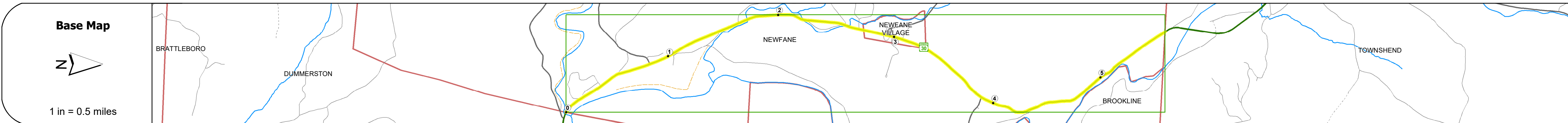
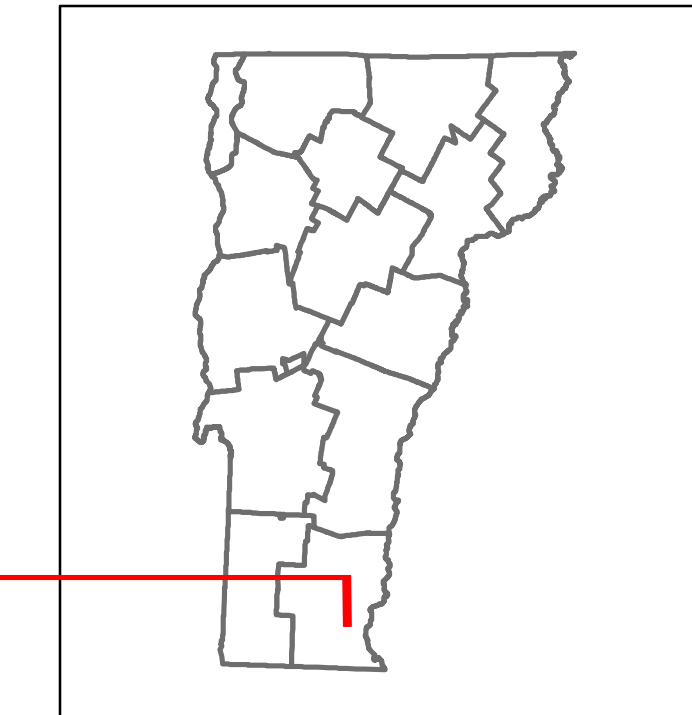


DISTRICT	TOWN	ROUTE
2	NEWFANE	VT-30



STRUCTURE DESCRIPTIONS

- Bridge 10:**
Culvert - 1995
Structure No. 300015001013121
Length: 9'
Weight Limit: 0
Facility Carried: VT30
Structure Type: CAMPP
Features Intersected: BROOK
Inspection Date: 11/2021
Maintenance: State
- Bridge 11:**
Tee Beam - 1928
Structure No. 200015001113122
Length: 43'
Height: 100.0'
Width: 34.0'
Weight Limit: 0
Facility Carried: VT 30 ML
Structure Type: T-BEAM WIDE W/ SLAB
Features Intersected: SMITH BROOK
Surface: Bituminous
Inspection Date: 5/2023
Maintenance/Ownership: State
- Bridge 12:**
Tee Beam - 1945
Structure No. 200015001213122
Length: 43'
Height: 100.0'
Width: 33.0'
Weight Limit: 0
Facility Carried: VT 30 ML
Structure Type: T-BEAM WIDE W/ STL BM
Features Intersected: SMITH BROOK
Surface: Bituminous
Inspection Date: 5/2023
Maintenance/Ownership: State
- Bridge 13:**
Stringer/multi-beam or girder - 1945
Structure No. 300015001313122
Length: 69'
Height: 100.0'
Width: 30.0'
Weight Limit: 0
Facility Carried: VT 30 ML
Structure Type: ROLLED BEAM
Features Intersected: SMITH BROOK
Surface: Bituminous
Inspection Date: 5/2021
Maintenance/Ownership: State
- Bridge 14:**
Other - 1934
Structure No. 300015001413121
Length: 9'
Width: 27.0'
Under Clearance: 7.0'
Weight Limit: 0
Facility Carried: VT30
Structure Type: CONC SLAB / RC BOX
Features Intersected: BROOK
Surface: Bituminous
Inspection Date: 11/2022
Maintenance: State

Historic Projects <ul style="list-style-type: none"> Unknown Retreatment Resurface Bituminous Mix Skinny Mix Bituminous Seal 	Functional Class <ul style="list-style-type: none"> 1 - Interstate 2 - Other 3 - Principal Arterial 4 - Minor Arterial 5 - Major Collector 6 - Minor Collector 	Curves <ul style="list-style-type: none"> Left Right 	Grades <ul style="list-style-type: none"> grade up grade down 	Traffic Counters <ul style="list-style-type: none"> Continuous (CTC) Weight-In-Motion (WIM) Short-Term, Scheduled Short-Term, Unscheduled 	Crash Locations <ul style="list-style-type: none"> Fatal Injury Property Damage Only Unknown Crash Type 	Mileage by Functional Class By Sheet 015-1 4 - Minor Arterial 5.662	Mileage by Town By Sheet NEWFANE - V030-1312 5.662 of 5.662	DISTRICT 2	TOWN NEWFANE	Date: 04/03/24	ROUTE VT-30 ETE mileage: 8.677 to 14.339
Speed Zones 25 30 35 40 45 50 55 60 65						High Crash Locations (HCL's) Sections (& Intersections) 1 - 100 (1 - 10) 201 - 300 (21 - 30) 101 - 200 (11 - 20) 401 - 800 (41 - 113)	Page Total Mileage: 5.662 mi	Page Total Mileage: 5.662 mi	1 of 1 TWN mileage: 0.0 to 5.662		