


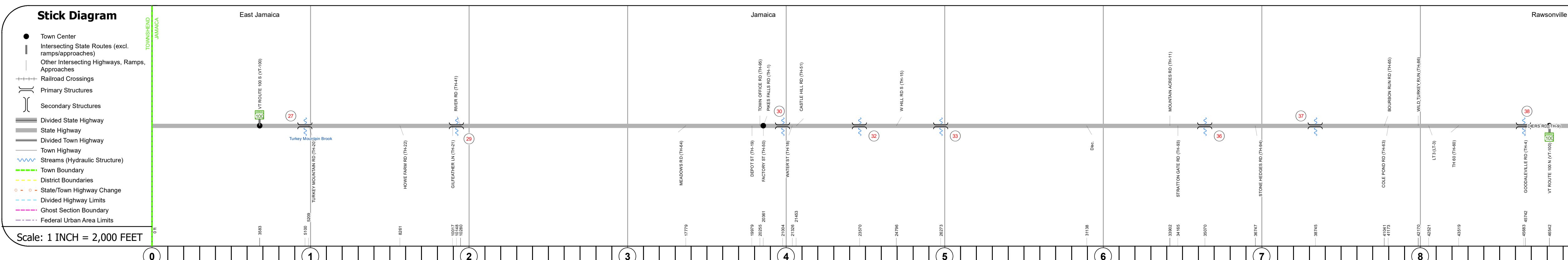
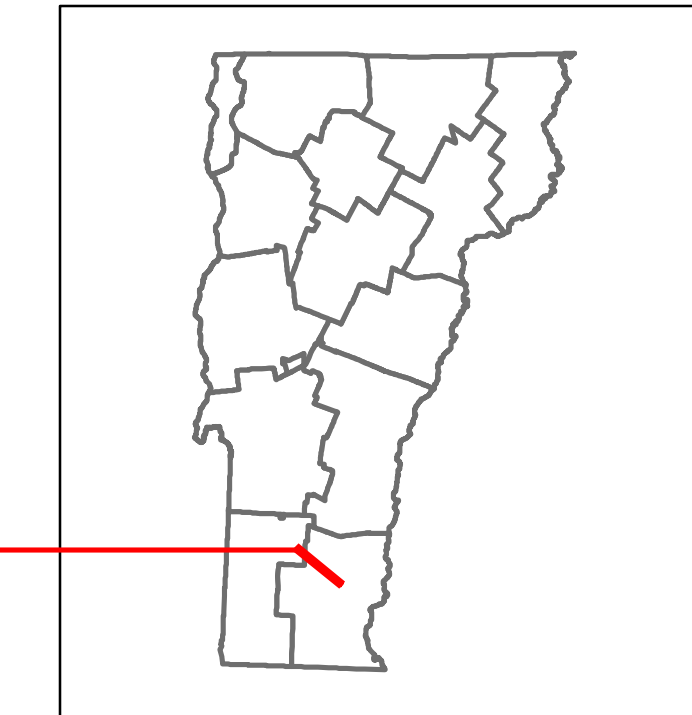


Route Log and Progress Chart

DRAFT

Please Note: Errors and Omissions May Exist.
Contact the VTrans Mapping Section with questions or concerns.

DISTRICT	TOWN	ROUTE
2	JAMAICA	VT-30



Year	Station 0+00	Station 1+00	Station 2+00	Station 3+00	Station 4+00	Station 5+00	Station 6+00	Station 7+00	Station 8+00	Station 9+00	
2022	3070				2918					2596	3541
2021	3046				2649					2252	3359
2020	2688				2329					1988	2965
2019	3173				2750					2347	3501
2018	3200	2700		2400						2300	3500

STRUCTURE DESCRIPTIONS

Bridge 27:
Stringer/multi-beam or girder - 1938
Structure No. 200015002713092
Length: 84'
Height: 100.0'
Width: 27.0'
Weight Limit: 0
Facility Carried: VT 30 ML
Structure Type: ROLLED BEAM
Features Intersected: TURKEY MT. BROOK
Surface: Bituminous
Inspection Date: 5/2021
Maintenance/Ownership: State

Bridge 29:
Stringer/multi-beam or girder - 1988
Structure No. 200015002913092
Length: 210'
Height: 100.0'
Width: 39.0'
Weight Limit: 0
Facility Carried: VT 30 ML
Structure Type: 2 SP CONT CUR GIRDER
Features Intersected: WEST RIVER
Surface: Bituminous
Inspection Date: 5/2021
Maintenance/Ownership: State

Bridge 30:
Stringer/multi-beam or girder - 2013
Structure No. 200015003013092
Length: 133.0'
Height: 100.0'
Width: 39.0'
Weight Limit: 0
Facility Carried: VT 30 ML
Structure Type: CURVED PLATE GIRDER
Features Intersected: BALL MTN. BROOK
Surface: Bituminous
Inspection Date: 5/2023
Maintenance/Ownership: State

Bridge 32:
Culvert - 1950
Structure No. 300119003213091
Length: 12'
Weight Limit: 0
Facility Carried: VT30
Structure Type: RC BOX
Features Intersected: BROOK
Inspection Date: 11/2021
Maintenance: State

Bridge 33:
Culvert - 1950
Structure No. 300015003313091
Length: 10'
Weight Limit: 0
Facility Carried: VT30
Structure Type: RC BOX
Features Intersected: BROOK
Inspection Date: 11/2021
Maintenance: State

Bridge 36:
Culvert - 1936
Structure No. 300015003613091
Length: 8'
Weight Limit: 0
Facility Carried: VT30
Structure Type: RC BOX
Features Intersected: BROOK
Inspection Date: 11/2021
Maintenance: State

Bridge 37:
Culvert - 1950
Structure No. 300015003713091
Length: 16'
Weight Limit: 0
Facility Carried: VT30
Structure Type: RC BOX
Features Intersected: BROOK
Inspection Date: 11/2021
Maintenance: State

Bridge 38:
Culvert - 1950
Structure No. 300015003813091
Length: 18'
Weight Limit: 0
Facility Carried: VT30
Structure Type: TWIN ACCGMPP
Features Intersected: BROOK
Inspection Date: 11/2021
Maintenance: State

Historic Projects <ul style="list-style-type: none"> Unknown Retreatment Resurface Bituminous Mix Skippy Mix Bituminous Seal 	Functional Class <ul style="list-style-type: none"> 1 - Interstate 2 - Other 3 - Principal Arterial 4 - Minor Arterial 5 - Major Collector 6 - Minor Collector 	Curves <ul style="list-style-type: none"> Left Right 	Grades <ul style="list-style-type: none"> grade up grade down 	Traffic Counters <ul style="list-style-type: none"> Continuous (CTC) Weigh-In-Motion (WIM) Short-Term, Scheduled Short-Term, Unscheduled 	Crash Locations <ul style="list-style-type: none"> Fatal Injury Property Damage Only Unknown Crash Type 	Mileage by Functional Class By Sheet 015-1 4 - Minor Arterial 9.000	Mileage by Town By Sheet JAMAICA - V030-1309 9.0 of 10.119	DISTRICT 2	TOWN JAMAICA	Date: 04/03/24	ROUTE VT-30 ETE mileage: 21.696 to 30.696
AADT (Annual Average Daily Traffic)						Page Total Mileage: 9.000 mi	Page Total Mileage: 9.0 mi	1 of 2 TWN mileage: 0.0 to 9.0			

For More Information Contact - Vermont Agency of Transportation, Policy, Planning and Intermodal Development Division - Mapping Section, 219 North Main Street, Barre, VT 05641 Telephone: 802-828-2600.