

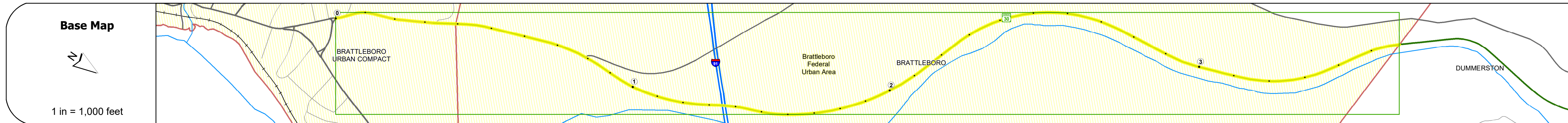
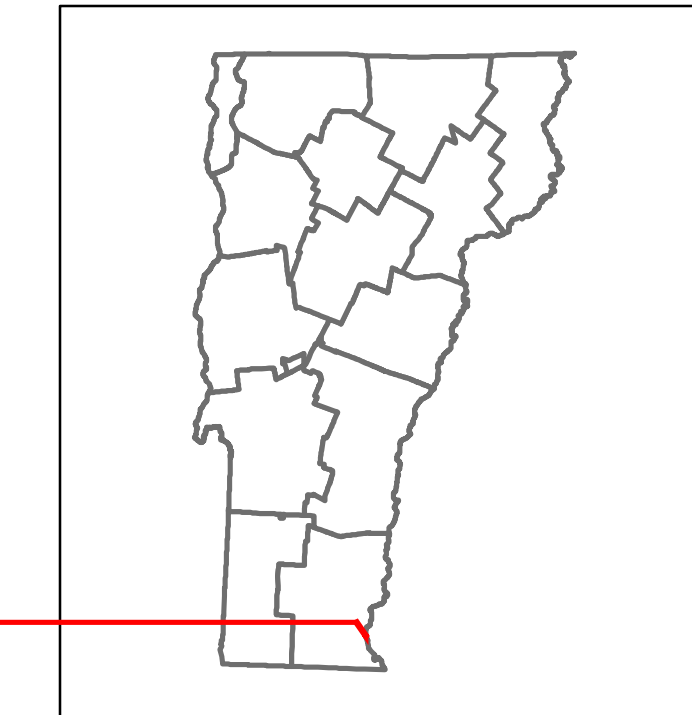


DISTRICT	TOWN	ROUTE
2	BRATTLEBORO	VT-30



Curves	12, 9, 3, 4
Grades	
Guardrails	
Rumblestrips	
Speed Zone	45
Curves: Head-on, FTC6	
Curves: Overturn, FTC7	
Curves: Run-off Road, FTC8	
Curves: Fixed Object, FTC9	
Curves: Night Run-off Road, FTC10	
Interstate: Overturn, FTC11	
Tangents: Head-on, FTC12	
Tangents: Overturn, FTC13	
Tangents: Run-off Road, FTC14	

Risk	Primary Risk (Black)	High Risk (Red)	Medium Risk (Orange)	Low Risk (Yellow)	Minimal Risk (Green)	Not a Focus Facility (Grey)
AADT	2022: 6489	2021: 6256	2020: 5581	2019: 6781	2018: 6600	5266, 5224, 4765, 5790, 5800

STRUCTURE DESCRIPTIONS

Unknown 2A:
Unknown
Structure No. 200091000913022
Structure Type: Unknown

Bridge 3:
Culvert - 1967
Structure No. 300015000313021
Length: 6'
Weight Limit: 0
Facility Carried: VT30
Structure Type: CGMPP
Features Intersected: BROOK
Inspection Date: 11/2021
Maintenance: State

Bridge 4:
Culvert - 1967
Structure No. 300015000413021
Length: 6'
Weight Limit: 0
Facility Carried: VT30
Structure Type: ACCGMPP
Features Intersected: BROOK
Inspection Date: 11/2021
Maintenance: State

Historic Projects Unknown, Retreatment, Resurface, Bituminous Mix, Skiny Mix, Bituminous Seal Bituminous Concrete, Cold Plane and Bituminous Concrete, Concrete, Gravel, Plant Mix, Reclaimed Base and Bituminous Concrete, Surface Treated Gravel	Functional Class 1 - Interstate System, 2 - Other Freeways and Expressways, 3 - Principal Arterial, 4 - Minor Arterial, 5 - Major Collector, 6 - Minor Collector	Curves Left (degrees), Right (degrees) Grades (degrees) Left, (degrees) Right (degrees) grade up, (degrees) grade down	Traffic Counters Continuous (CTC), Weigh-In-Motion (WIM), Short-Term, Scheduled, Short-Term, Unscheduled AADT (AADT)	Crash Locations Fatal, Injury, Property Damage Only, Unknown Crash Type High Crash Locations (HCL's) Sections (& Intersections) HCL No. 1-100 (1-10), 101-200 (11-20), 201-300 (21-30), 301-400 (31-40), 401-800 (41-113)	Mileage by Functional Class By Sheet 015-1 4 - Minor Arterial 3.580	Mileage by Town By Sheet BRATTLEBORO - V030-1302 3.58 of 3.58	DISTRICT 2	TOWN BRATTLEBORO	Date: 04/03/24	ROUTE VT-30 ETE mileage: 0.0 to 3.58
					Page Total Mileage: 3.580 mi		Page Total Mileage: 3.58 mi		1 of 1 TWN mileage: 0.0 to 3.58	