


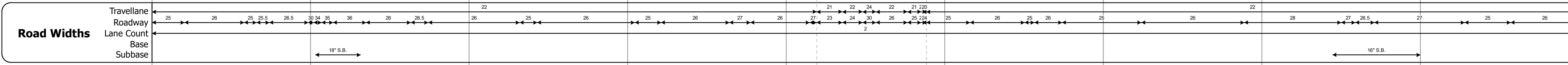
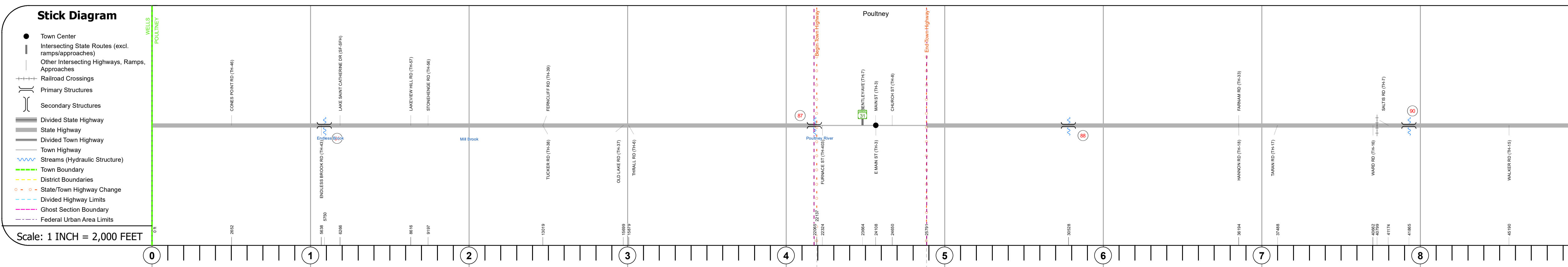
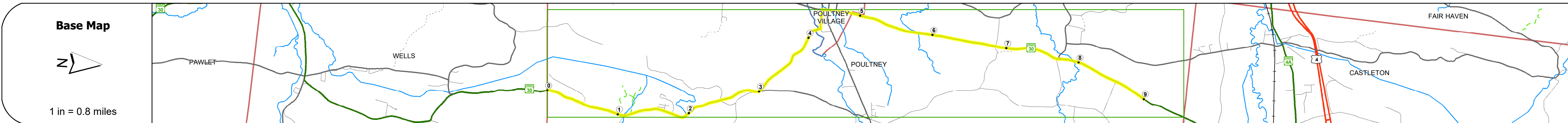
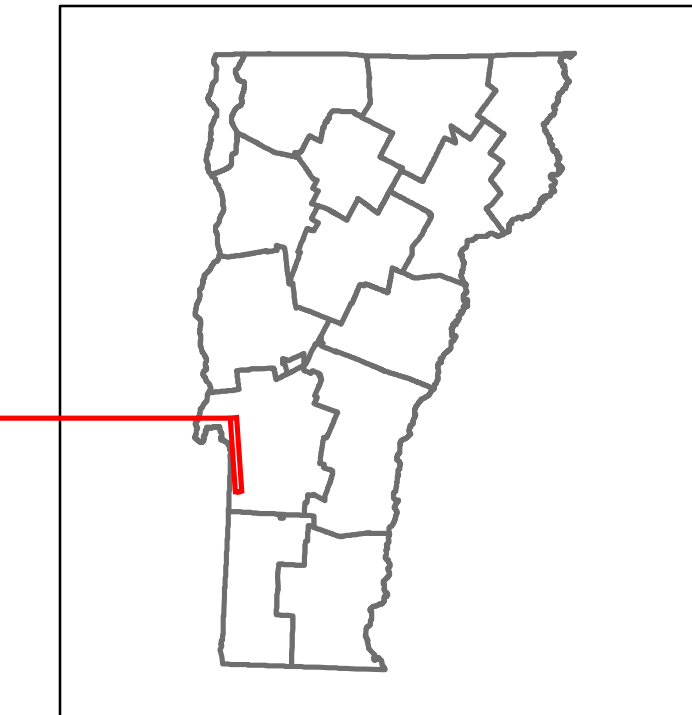


Route Log and Progress Chart

DRAFT

Please Note: Errors and Omissions May Exist.
Contact the VTrans Mapping Section with questions or concerns.

DISTRICT	TOWN	ROUTE
3	POULTNEY	VT-30



Risk	Primary Risk	High Risk	Medium Risk	Low Risk	Minimal Risk	Not a Focus Facility		
2022			1564		2199	2892	3033	
2021			1552		1922	3000	3009	
2020			1370		1696	2648	2656	
2019			1617		2002	3126	3136	
2018			1600		2400	2000 3100 3600	3300	3100

STRUCTURE DESCRIPTIONS

- Bridge 84:**
Slab - 1930
Structure No. 200015008411172
Length: 28'
Height: 100.0'
Width: 34.0'
Weight Limit: 0
Facility Carried: VT 30 ML
Structure Type: CONCRETE SLAB
Features Intersected: ENDLESS BROOK
Surface: Bituminous
Inspection Date: 5/2021
Maintenance/Ownership: State
- Bridge 87:**
Stringer/multi-beam or girder - 1939
Structure No. 200015008711172
Length: 148'
Height: 100.0'
Width: 26.0'
Weight Limit: 0
Facility Carried: VT 30 ML
Structure Type: 2 SPAN ROLLED BEAM
Features Intersected: POULTNEY RIVER
Surface: Bituminous
Inspection Date: 5/2021
Maintenance/Ownership: State
- Bridge 88:**
Culvert - 1931
Structure No. 300015008811171
Length: 12'
Width: 34.0'
Weight Limit: 0
Facility Carried: VT30
Structure Type: RC BOX
Features Intersected: BROOK
Inspection Date: 12/2021
Maintenance: State
- Bridge 90:**
Culvert - 1957
Structure No. 300015009011171
Length: 13'
Width: 34.0'
Weight Limit: 0
Facility Carried: VT30
Structure Type: CONCRETE RIGID FRAME
Features Intersected: BROOK
Inspection Date: 12/2021
Maintenance: State

Historic Projects <ul style="list-style-type: none"> Unknown Retreatment Resurface Bituminous Mix Skinny Mix Bituminous Seal 	Functional Class <ul style="list-style-type: none"> 1 - Interstate System 2 - Other Freeways and Expressways 3 - Principal Arterial 4 - Minor Arterial 5 - Major Collector 6 - Minor Collector 	Curves <ul style="list-style-type: none"> Left (degrees) Right (degrees) 	Grades <ul style="list-style-type: none"> Special grade up Special grade down 	Traffic Counters <ul style="list-style-type: none"> Continuous (CTC) Weight-In-Motion (WIM) Short-Term, Scheduled Short-Term, Unscheduled 	Crash Locations <ul style="list-style-type: none"> Fatal Injury Property Damage Only Unknown Crash Type 	Mileage by Functional Class By Sheet 015-2 4 - Minor Arterial 9.000	Mileage by Town By Sheet POULTNEY - v030-1117 9.0 of 9.591	DISTRICT 3	TOWN POULTNEY	Date: 04/03/24	ROUTE VT-30 ETE mileage: 64.652 to 73.652
Speed Zones 25 30 35 40 45 50 55 60 65						Page Total Mileage: 9.000 mi		Page Total Mileage: 9.0 mi		1 of 2 TWN mileage: 0.0 to 9.0	

For More Information Contact - Vermont Agency of Transportation, Policy, Planning and Intermodal Development Division - Mapping Section, 219 North Main Street, Barre, VT 05641 Telephone: 802-828-2600.