






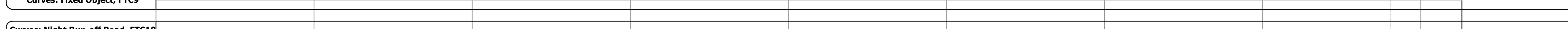






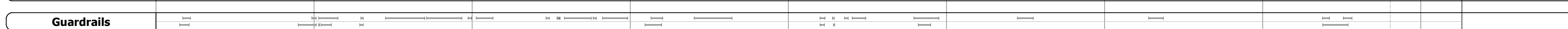
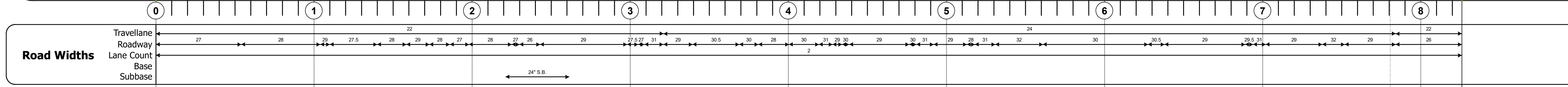
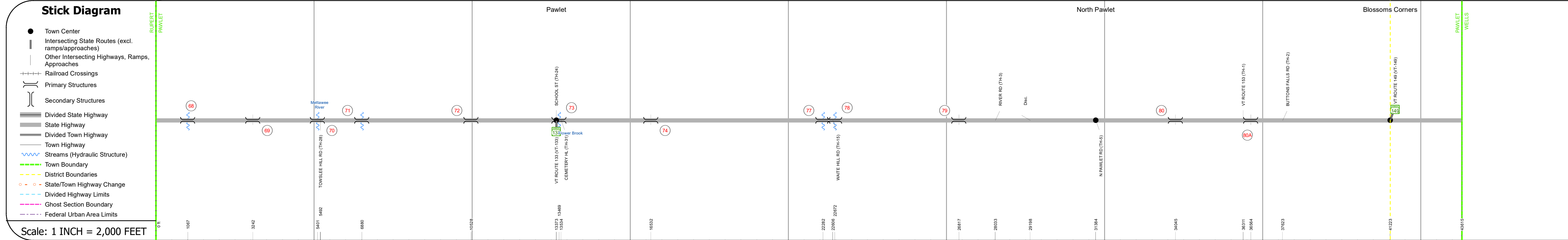
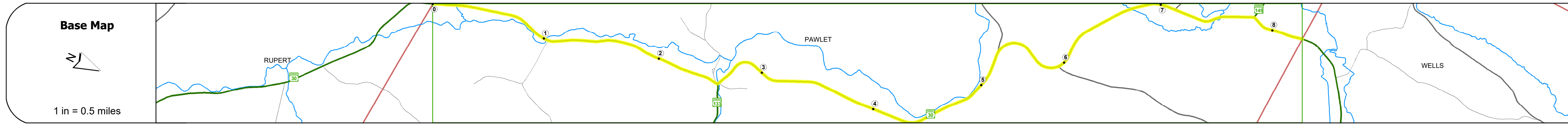
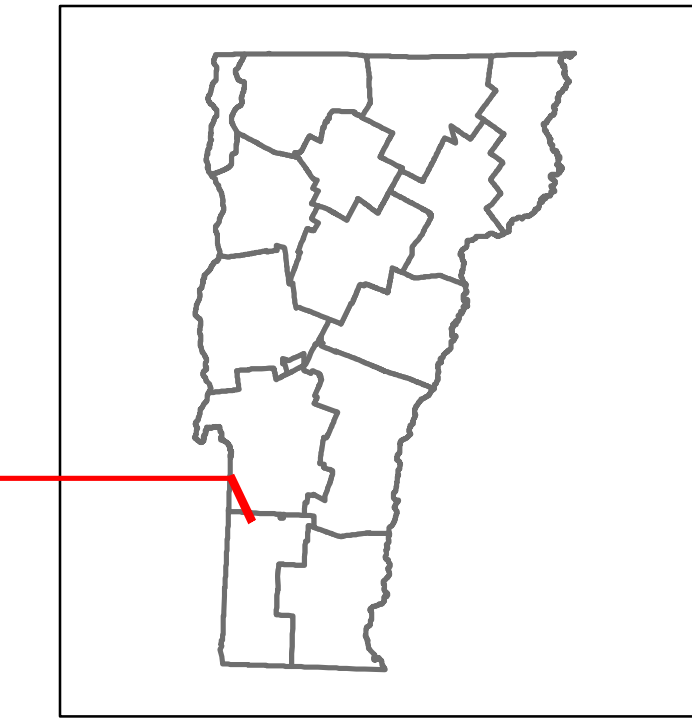


Route Log and Progress Chart

DRAFT

Please Note: Errors and Omissions May Exist.
Contact the VTrans Mapping Section with questions or concerns.

DISTRICT	TOWN	ROUTE
1	PAWLET	VT-30



Year	Station 0+00	Station 1+00	Station 2+00	Station 3+00	Station 4+00	Station 5+00	Station 6+00	Station 7+00	Station 8+00	
2022	3112				2315			1591	1281	1701
2021	2566				2297			1784	1271	1359
2020	2264				2027			1359	1122	1199
2019	2673				2393			1604	1325	1415
2018	2400			2400		2700		1600	1300	1400

STRUCTURE DESCRIPTIONS

Bridge 68:
Culvert - 1949
Structure No. 300015006811141
Length: 12'
Weight Limit: 0
Facility Carried: VT30
Structure Type: RC BOX
Features Intersected: BROOK
Inspection Date: 12/2021
Maintenance: State

Bridge 69:
Culvert - 1949
Structure No. 300015006911141
Length: 6'
Weight Limit: 0
Facility Carried: VT30
Structure Type: ACCGMPP
Features Intersected: CATTLE PASS
Inspection Date: 12/2021
Maintenance: State

Bridge 70:
Stringer/multi-beam or girder - 1934
Structure No. 200015007011142
Length: 74'
Height: 100.0'
Width: 30.0'
Weight Limit: 0
Facility Carried: VT 30 ML
Structure Type: ROLLED BEAM
Features Intersected: METTAWEE RIVER
Surface: Bituminous
Inspection Date: 6/2021
Maintenance/Ownership: State

Bridge 71:
Culvert - 1949
Structure No. 300015007111141
Length: 7'
Weight Limit: 0
Facility Carried: VT30
Structure Type: RC BOX
Features Intersected: BROOK
Inspection Date: 12/2021
Maintenance: State

Bridge 72:
Culvert - 1949
Structure No. 300015007211141
Length: 6'
Weight Limit: 0
Facility Carried: VT30
Structure Type: ACCGMPP
Features Intersected: CATTLE PASS
Inspection Date: 12/2021
Maintenance: State

Bridge 73:
Culvert (Arch) - 1916
Structure No. 200015007311142
Length: 48'
Height: 100.0'
Width: 50.0'
Weight Limit: 0
Facility Carried: VT 30 ML
Structure Type: MASONRY /CONC ARCH
Features Intersected: FLOWER BROOK
Surface: Bituminous
Inspection Date: 6/2021
Maintenance/Ownership: State

Bridge 74:
Culvert - 1952
Structure No. 300015007411141
Length: 6'
Weight Limit: 0
Facility Carried: VT30
Structure Type: SEGMENTAL RC PIPE
Features Intersected: CATTLE PASS
Inspection Date: 12/2021
Maintenance: State

Bridge 77:
Culvert - 1952
Structure No. 300015007711141
Length: 12'
Weight Limit: 0
Facility Carried: VT30
Structure Type: RC BOX
Features Intersected: BROOK
Inspection Date: 12/2021
Maintenance: State

Bridge 78:
Culvert - 1952
Structure No. 300015007811141
Length: 11'
Weight Limit: 0
Facility Carried: VT30
Structure Type: RC BOX
Features Intersected: BROOK
Inspection Date: 12/2021
Maintenance: State

Bridge 79:
Culvert - 1952
Structure No. 300015007911141
Length: 6'
Weight Limit: 0
Facility Carried: VT30
Structure Type: SEGMENTAL RC PIPE
Features Intersected: CATTLE PASS
Inspection Date: 12/2021
Maintenance: State

Bridge 80:
Culvert - 1952
Structure No. 300015008011141
Length: 6'
Weight Limit: 0
Facility Carried: VT30
Structure Type: SEGMENTAL RC PIPE
Features Intersected: CATTLE PASS
Inspection Date: 12/2021
Maintenance: State

Bridge 80A:
Culvert - 1934
Structure No. 300015080A11141
Length: 7'
Weight Limit: 0
Facility Carried: VT30
Structure Type: RC PIPE
Features Intersected: INACCESSIBLE CATTLE PASS
Inspection Date: 12/2021
Maintenance: State

Historic Projects <ul style="list-style-type: none"> Unknown Retreatment Resurface Bituminous Mix Skinny Mix Bituminous Seal 	Functional Class <ul style="list-style-type: none"> 1 - Interstate System 2 - Other Freeways and Expressways 3 - Principal Arterial 4 - Minor Arterial 5 - Major Collector 6 - Minor Collector 	Curves <ul style="list-style-type: none"> Left (degrees) Right (degrees) 	Grades <ul style="list-style-type: none"> Left (percent) grade up Right (percent) grade down 	Traffic Counters <ul style="list-style-type: none"> Continuous (CTC) Weight-In-Motion (WIM) Short-Term, Scheduled Short-Term, Unscheduled 	Crash Locations <ul style="list-style-type: none"> Fatal Injury Property Damage Only Unknown Crash Type 	Mileage by Functional Class By Sheet 015-2 4 - Minor Arterial 8.260	Mileage by Town By Sheet PAWLET - V030-1114 8.26 of 8.26	DISTRICT 1	TOWN PAWLET	Date: 04/03/24	ROUTE VT-30 ETE mileage: 51.299 to 59.559
--	--	--	--	---	---	---	--	----------------------	-----------------------	-----------------------	--