
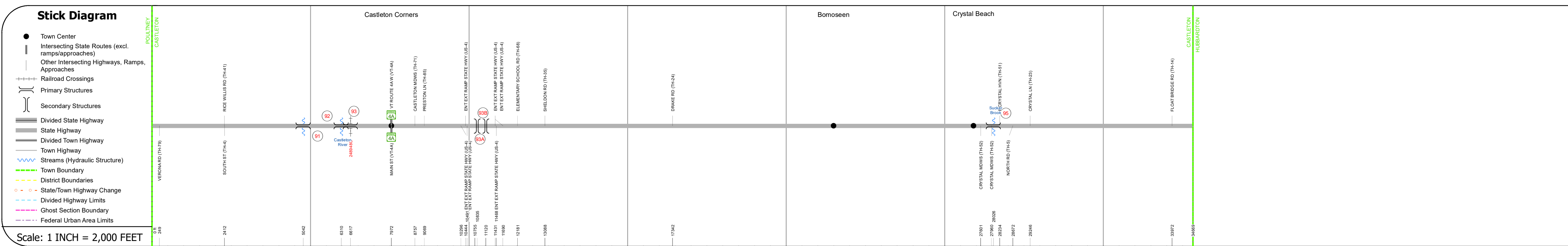
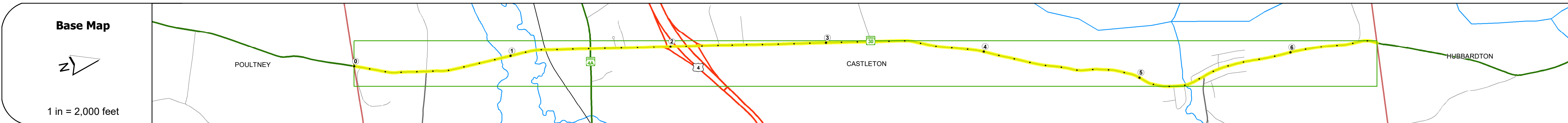
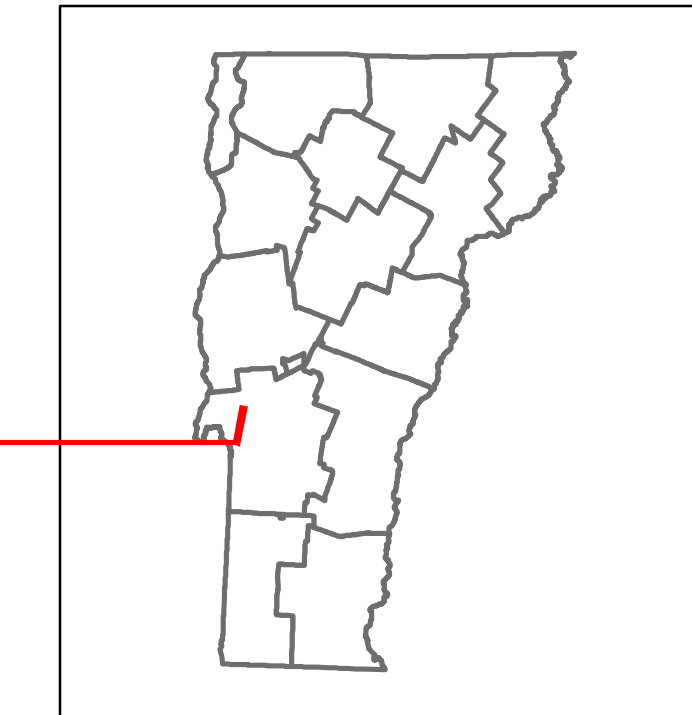


DISTRICT	TOWN	ROUTE
3	CASTLETON	VT-30



Year	Station 0	Station 1	Station 2	Station 3	Station 4	Station 5	Station 6
2022	2968	7271	2940		2893		2417
2021	3009	6610	4740		2870		2106
2020	2656	5834	4753		2533		1859
2019	3136	6888	5611		2990		2195
2018	3100	4200	6900	5600	3000	3600	2200

STRUCTURE DESCRIPTIONS

Bridge 91:
Culvert - 1931
Structure No. 30001500911031
Length: 12'
Weight Limit: 0
Facility Carried: VT30
Structure Type: RC BOX
Features Intersected: MARSH
Inspection Date: 12/2021
Maintenance: State

Bridge 92:
Stringer/multi-beam or girder - 1938
Structure No. 200015009211032
Length: 79'
Width: 24.0'
Height: 100.0'
Weight Limit: 0
Facility Carried: VT 30 ML
Structure Type: ROLLED BEAM
Features Intersected: CASTLETON RIVER
Surface: Bituminous
Inspection Date: 5/2021
Maintenance/Ownership: State

Bridge 93:
Tee Beam - 2015
Structure No. 200015009311032
Length: 70'
Height: 100.0'
Width: 32.0'
Under Clearance: 21.0'
Weight Limit: 0
Facility Carried: VT 30 ML
Structure Type: PRESTRESS NEXT BEAM
Features Intersected: CLARENDON PITTSFORD R.R.
Surface: Bituminous
Inspection Date: 5/2021
Maintenance/Ownership: State

Unknown 93A:
Unknown
Structure No. 200020010E11032
Structure Type: Unknown

Unknown 93B:
Unknown
Structure No. 200020010W11032
Structure Type: Unknown

Bridge 95:
Culvert - 1959
Structure No. 200161009511032
Length: 27'
Height: 100.0'
Weight Limit: 0
Facility Carried: VT 30 ML
Structure Type: CGMPP W/ CGMPA
Features Intersected: SUCKER BROOK
Inspection Date: 5/2021
Maintenance/Ownership: State

Historic Projects <ul style="list-style-type: none"> Unknown Retreatment Resurface Bituminous Mix Skinny Mix Bituminous Seal 	Functional Class <ul style="list-style-type: none"> 1 - Interstate System 2 - Other Freeways and Expressways 3 - Principal Arterial 4 - Minor Arterial 5 - Major Collector 6 - Minor Collector 	Curves <ul style="list-style-type: none"> Left (clockwise) Right (counter-clockwise) 	Grades <ul style="list-style-type: none"> grade up grade down 	Traffic Counters <ul style="list-style-type: none"> Continuous (CTC) Weigh-In-Motion (WIM) Short-Term, Scheduled Short-Term, Unscheduled 	Crash Locations <ul style="list-style-type: none"> Fatal Injury Property Damage Only Unknown Crash Type 	Mileage by Functional Class By Sheet 015-2 4 - Minor Arterial 0161 5 - Major Collector 2,172 4,394	Mileage by Town By Sheet CASTLETON - V030-1103 6.566 of 6.566	DISTRICT 3	TOWN CASTLETON	Date: 04/03/24	ROUTE VT-30 ETE mileage: 74.243 to 80.809
--	--	--	---	--	---	---	--	----------------------	--------------------------	-----------------------	--