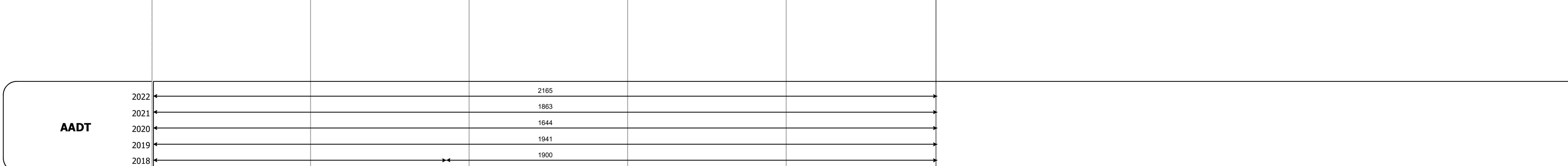












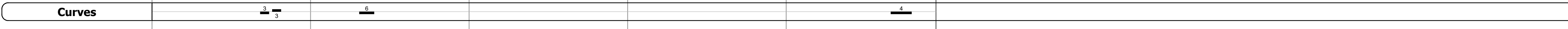
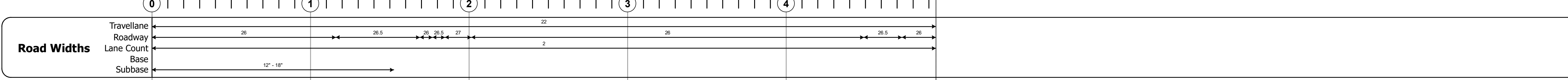
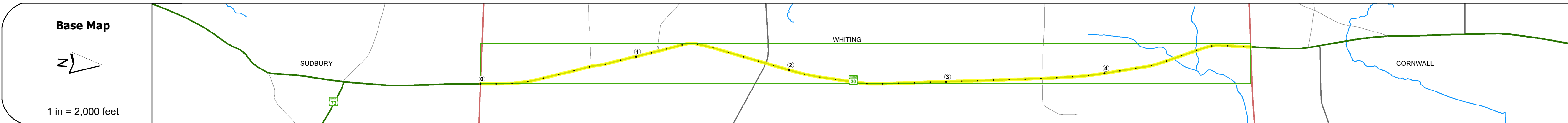
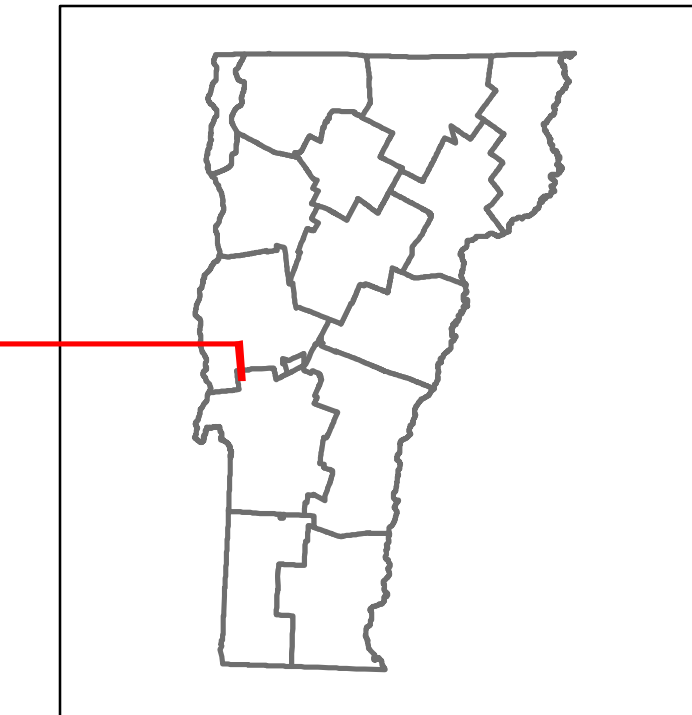


DISTRICT	TOWN	ROUTE
3	WHITING	VT-30



STRUCTURE DESCRIPTIONS

Historic Projects Unknown, Retreatment, Resurface, Bituminous Mix, Skippy Mix, Bituminous Seal, Bituminous Concrete, Cold Plane and Concrete, Reclaimed Base and Bituminous Concrete, Surface Treated Gravel, Plant Mix, Concrete, Gravel	Functional Class 1 - Interstate System, 2 - Other Freeways and Expressways, 3 - Principal Arterial, 4 - Minor Arterial, 5 - Major Collector, 6 - Minor Collector	Curves Left (degrees), Right (degrees), Grades (percent) grade up, (percent) grade down	Traffic Counters Continuous (CTC), Weigh-In-Motion (WIM), Short-Term, Scheduled, Short-Term, Unscheduled	Crash Locations Fatal, Injury, Property Damage Only, Unknown Crash Type, High Crash Locations (HCL's)	Mileage by Functional Class By Sheet 0161 5 - Major Collector 4.944	Mileage by Town By Sheet WHITING - V030-0123 4.944 of 4.944	DISTRICT 3	TOWN WHITING	Date: 04/03/24	ROUTE VT-30 ETE mileage: 92.357 to 97.301
					Page Total Mileage: 4.944 mi		Page Total Mileage: 4.944 mi		1 of 1 TWN mileage: 0.0 to 4.944	