


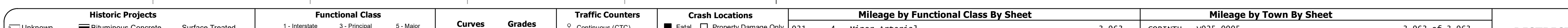
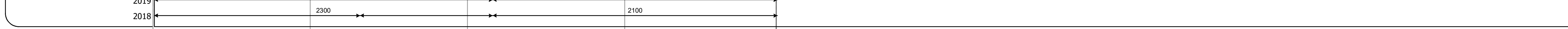
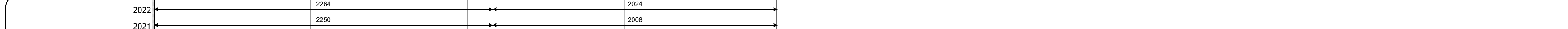













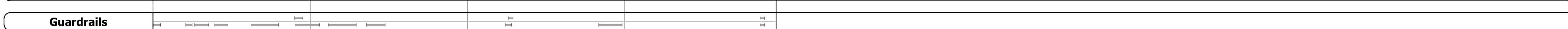


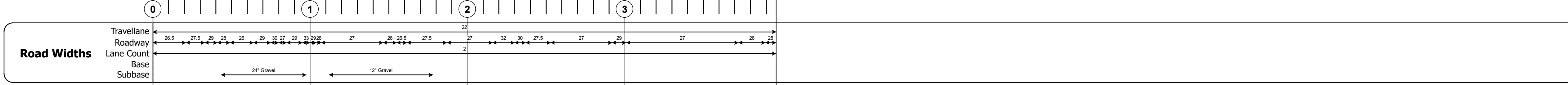
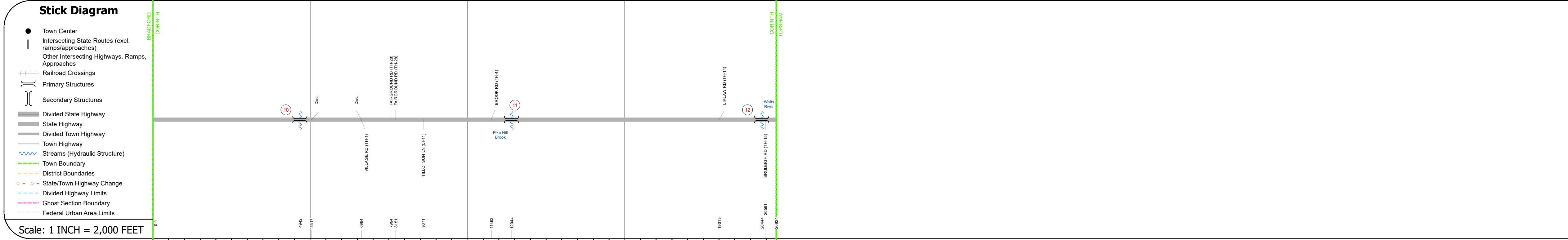
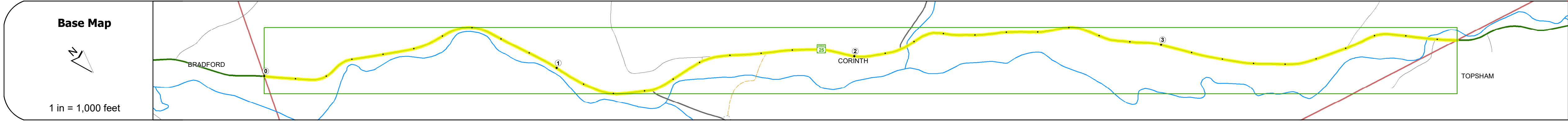


DISTRICT	TOWN	ROUTE
7	CORINTH	VT-25



## STRUCTURE DESCRIPTIONS

**Bridge 10:**  
Culvert - 1947  
Structure No. 300031001009051  
Length: 17'  
Weight Limit: 0  
Facility Carried: VT25  
Structure Type: CGMPA  
Features Intersected: BROOK  
Inspection Date: 11/2021  
Maintenance: State

**Bridge 11:**  
Slab - 1930  
Structure No. 300031001109051  
Length: 19'  
Width: 34.0'  
Weight Limit: 0  
Facility Carried: VT25  
Structure Type: CONCRETE SLAB  
Features Intersected: PIKE HILL BROOK  
Surface: Bituminous  
Inspection Date: 11/2021  
Maintenance: State

**Bridge 12:**  
Tee Beam - 1928  
Structure No. 200031001209052  
Length: 44'  
Height: 100.0'  
Width: 26.0'  
Weight Limit: 0  
Facility Carried: VT 25 ML  
Structure Type: T-BEAM WIDE W RLD BM  
Features Intersected: WAITS RIVER  
Surface: Bituminous  
Inspection Date: 7/2021  
Maintenance/Ownership: State