



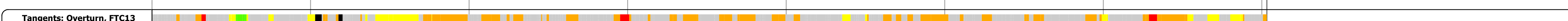
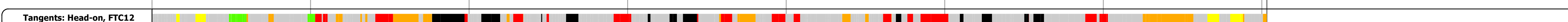



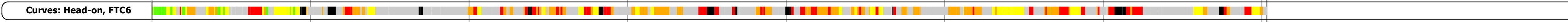

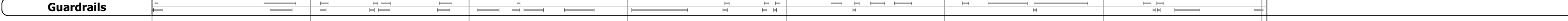
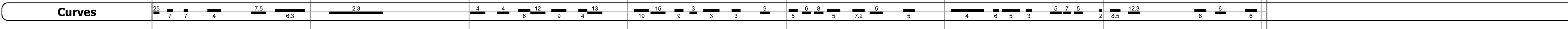
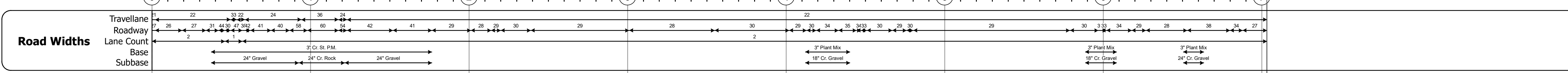
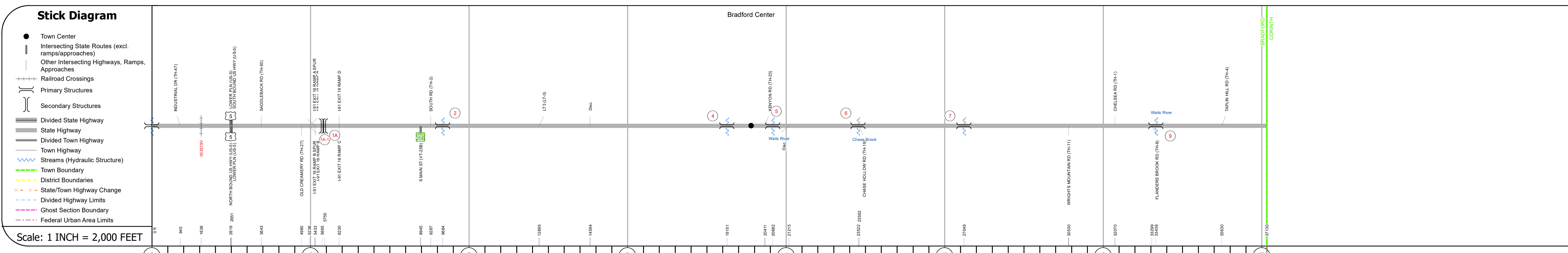
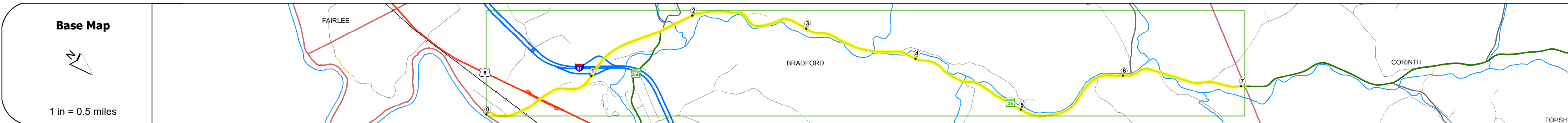
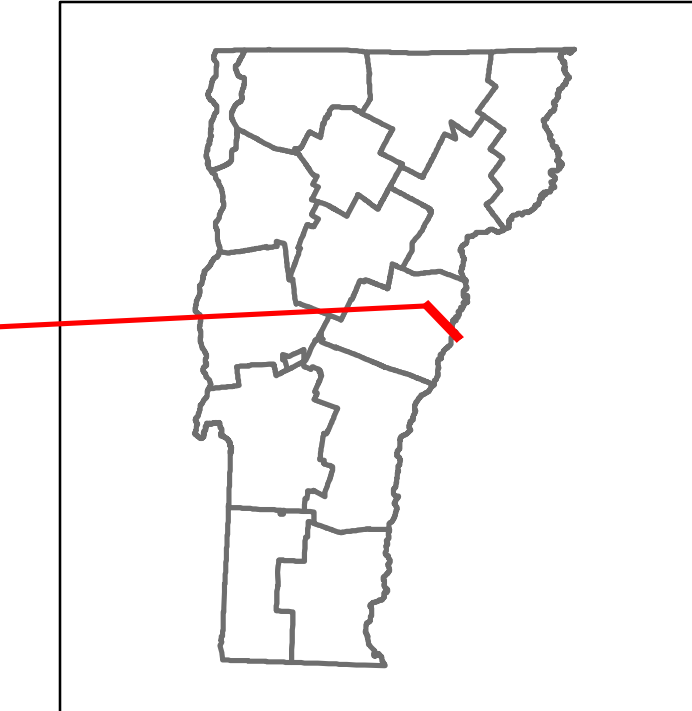


Route Log and Progress Chart

DRAFT

Please Note: Errors and Omissions May Exist.
Contact the VTrans Mapping Section with questions or concerns.

DISTRICT	TOWN	ROUTE
7	BRADFORD	VT-25



Year	2843	5192	5029	4766	3270	2452
2022	2820	5151	4373	3652	2930	2250
2021	2489	4546	3858	2355	2586	1986
2020	2458	5367	4555	2780	3053	2345
2019	2500	5400	4600	4000	4400	3100
2018						

STRUCTURE DESCRIPTIONS

Bridge 1:
Truss - thru - 1929
Structure No. 200031B00109012
Length: 355'
Height: 16.0'
Width: 21.0'
Weight Limit: 0
Facility Carried: NH 25
Structure Type: Unknown
Features Intersected: CONNECTICUT RIVER
Surface: Latex concrete
Inspection Date: 9/2022
Maintenance/Ownership: State

Unknown 1A:
Unknown
Structure No. 200091058N09012
Structure Type: Unknown

Unknown 1A-1:
Unknown
Structure No. 200091058S09012
Structure Type: Unknown

Bridge 2:
Culvert - 1958
Structure No. 300031000209011
Length: 14'
Weight Limit: 0
Facility Carried: VT25
Structure Type: CGMPP
Features Intersected: MILL POND BROOK
Surface: Bituminous
Inspection Date: 12/2021
Maintenance: State

Bridge 4:
Slab - 1933
Structure No. 300031000409011
Length: 16'
Width: 32.0'
Weight Limit: 0
Facility Carried: VT25
Structure Type: CONCRETE SLAB
Features Intersected: BROOK
Surface: Bituminous
Inspection Date: 12/2021
Maintenance: State

Bridge 5:
Stringer/multi-beam or girder - 1982
Structure No. 200031000509012
Length: 217'
Height: 100.0'
Width: 29.0'
Weight Limit: 0
Facility Carried: VT 25 ML
Structure Type: 2 SP CONT WLD GIRDER
Features Intersected: WAITS RIVER
Surface: Bituminous
Inspection Date: 7/2021
Maintenance/Ownership: State

Bridge 6:
Slab - 1925
Structure No. 300031000609011
Length: 18'
Width: 34.0'
Weight Limit: 0
Facility Carried: VT25
Structure Type: CONCRETE SLAB
Features Intersected: CHASE BROOK
Surface: Bituminous
Inspection Date: 12/2021
Maintenance: State

Bridge 7:
Culvert - 1957
Structure No. 300031000709011
Length: 6'
Weight Limit: 0
Facility Carried: VT25
Structure Type: ACCGMPP
Features Intersected: BROOK
Surface: Bituminous
Inspection Date: 12/2021
Maintenance: State

Bridge 9:
Stringer/multi-beam or girder - 1939
Structure No. 200031000909012
Length: 148'
Height: 100.0'
Width: 27.0'
Weight Limit: 0
Facility Carried: VT 25 ML
Structure Type: 2 SP CONT ROLLED BM
Features Intersected: WAITS RIVER
Surface: Bituminous
Inspection Date: 7/2021
Maintenance/Ownership: State

Historic Projects <ul style="list-style-type: none"> Unknown Retreatment Resurface Bituminous Mix Skiny Mix Bituminous Seal 	Functional Class <ul style="list-style-type: none"> 1 - Interstate System 2 - Other Freeways and Expressways 3 - Principal Arterial 4 - Minor Arterial 5 - Major Collector 6 - Minor Collector 	Curves <ul style="list-style-type: none"> Left (degrees) Right (degrees) 	Grades <ul style="list-style-type: none"> Left (percent) grade up Right (percent) grade down 	Traffic Counters <ul style="list-style-type: none"> Continuous (CTC) Weigh-In-Motion (WIM) Short-Term, Scheduled Short-Term, Unscheduled 	Crash Locations <ul style="list-style-type: none"> Fatal Injury Property Damage Only Unknown Crash Type 	Mileage by Functional Class By Sheet 031 4 - Minor Arterial 0202 5 - Major Collector 6.003 1.029	Mileage by Town By Sheet BRADFORD - V025-0901 7.032 of 7.032	DISTRICT 7	TOWN BRADFORD	Date: 04/03/24	ROUTE VT-25 ETE mileage: 0.0 to 7.032
---	--	--	--	--	---	---	---	----------------------	-------------------------	-----------------------	--