


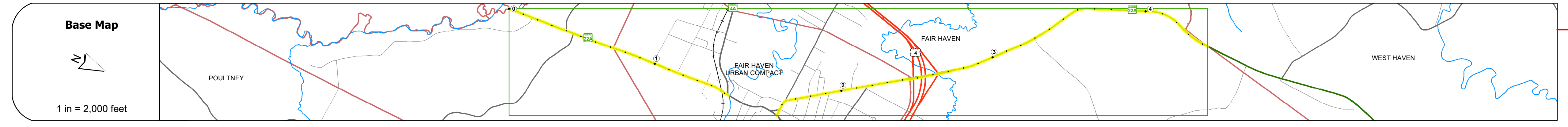
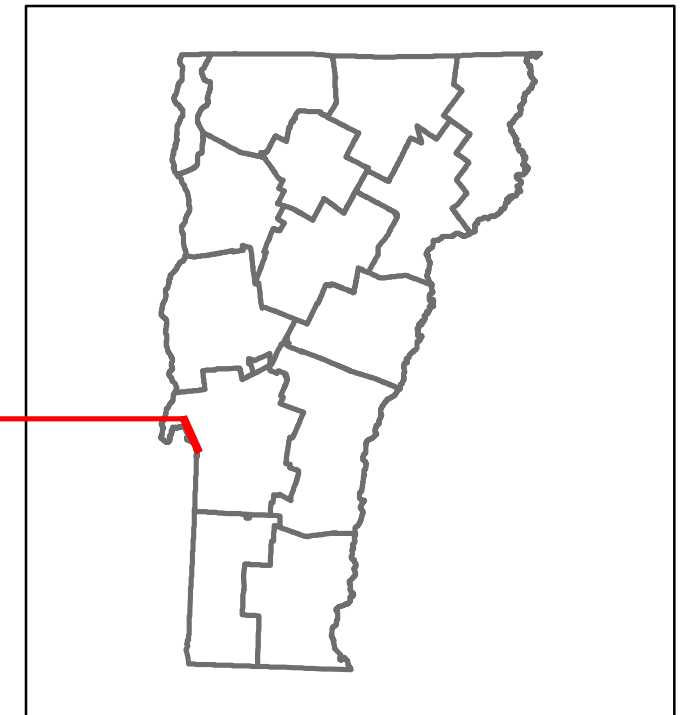


Route Log and Progress Chart

DRAFT

Please Note: Errors and Omissions May Exist.
Contact the VTrans Mapping Section with questions or concerns.

DISTRICT	TOWN	ROUTE
3	FAIR HAVEN	VT-22A





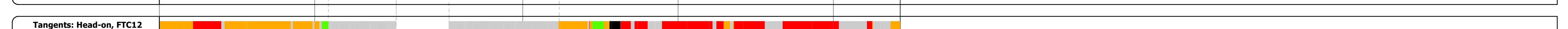

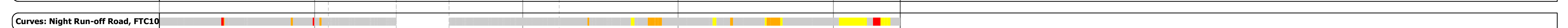
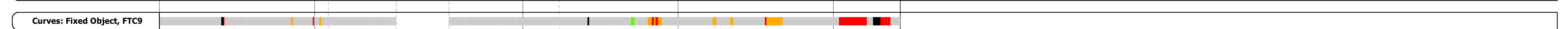
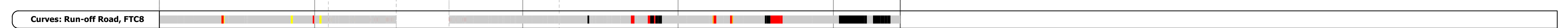
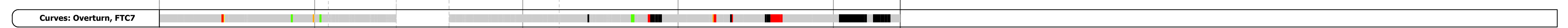



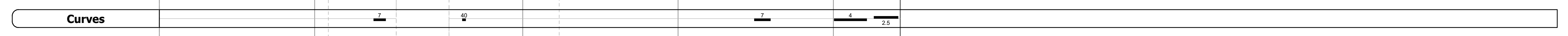
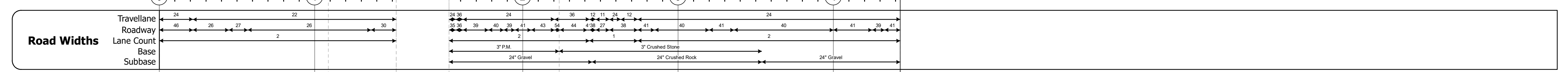
STRUCTURE DESCRIPTIONS

Bridge 2:
Culvert - 1950
Structure No. 300157000211071
Length: 6'
Under Clearance: 6.0'
Weight Limit: 0
Facility Carried: VT22A
Structure Type: ACGMPP
Features Intersected: BROOK
Inspection Date: 4/2021
Maintenance: State

Unknown 3:
Unknown
Structure No. 200020005E11072
Structure Type: Unknown

Unknown 3A:
Unknown
Structure No. 200020005W11072
Structure Type: Unknown

Bridge 4:
Culvert - 1971
Structure No. 300017000411071
Length: 8'
Under Clearance: 8.0'
Weight Limit: 0
Facility Carried: VT22A
Structure Type: CGMPP
Features Intersected: MUD BROOK
Inspection Date: 11/2022
Maintenance: State



AADT

2022	3229	3391	3546	3607	3904
2021	3203	4725	5625	5336	5178
2020	2827	4170	4963	4708	4435
2019	3928	4923	5859	5558	5236
2018	3200	4200	4400	4900	6300
					5600
					5200
					5300

Historic Projects <ul style="list-style-type: none"> Unknown Retreatment Resurface Bituminous Mix Skinny Mix Bituminous Seal 	Functional Class <ul style="list-style-type: none"> 1 - Interstate System 2 - Other 3 - Principal Arterial 4 - Minor Arterial 5 - Major Collector 6 - Minor Collector 	Curves <ul style="list-style-type: none"> Left Right 	Grades <ul style="list-style-type: none"> grade up grade down 	Traffic Counters <ul style="list-style-type: none"> Continuous (CTC) Weight-In-Motion (WIM) Short-Term, Scheduled Short-Term, Unscheduled 	Crash Locations <ul style="list-style-type: none"> Fatal Injury Property Damage Only Unknown Crash Type 	Mileage by Functional Class By Sheet 017-1 4 - Minor Arterial 0157 5 - Major Collector 1,960 2,470	Mileage by Town By Sheet FAIR HAVEN - V022A1107 Ghost Section - (VT-4A, MM 1.505 to 1.845) 4.43 of 4.43	DISTRICT 3	TOWN FAIR HAVEN	Date: 01/16/24	ROUTE VT-22A ETE mileage: 0.0 to 4.43
Speed Zones 25 30 35 40 45 50 55 60 65						Page Total Mileage: 4.430 mi		Page Total Mileage: 4.43 mi			