

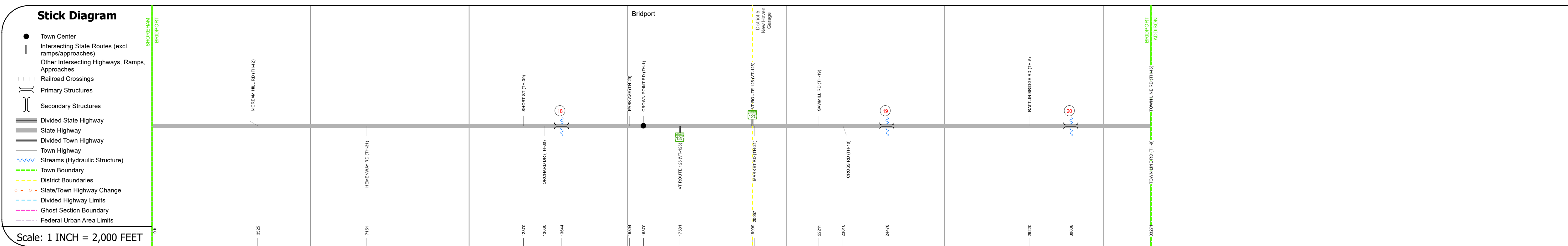
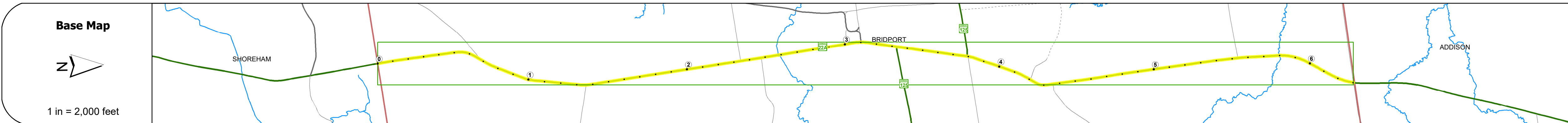
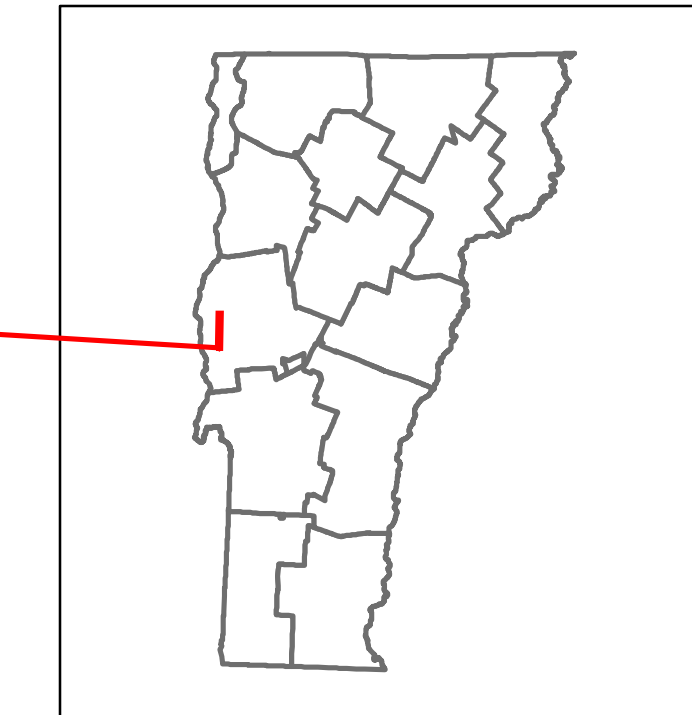


# Route Log and Progress Chart

**DRAFT**

Please Note: Errors and Omissions May Exist.  
Contact the VTrans Mapping Section with questions or concerns.

DISTRICT	TOWN	ROUTE
3	BRIDPORT	VT-22A












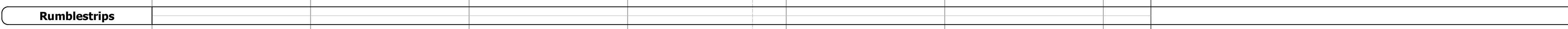

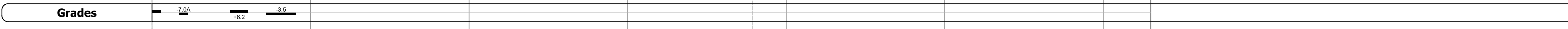
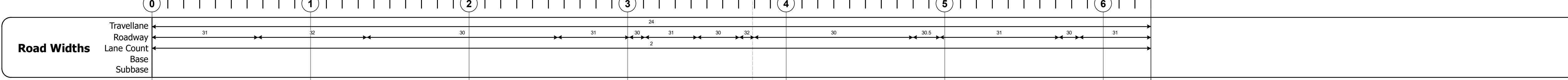


## STRUCTURE DESCRIPTIONS

**Bridge 18:**  
Culvert - 1940  
Structure No. 300017001801021  
Length: 12'  
Under Clearance: 6.0'  
Weight Limit: 0  
Facility Carried: VT22A  
Structure Type: RC BOX  
Features Intersected: BROOK  
Inspection Date: 10/2021  
Maintenance: State

**Bridge 19:**  
Culvert - 1947  
Structure No. 300017001901021  
Length: 6'  
Under Clearance: 6.0'  
Weight Limit: 0  
Facility Carried: VT22A  
Structure Type: CGMPP PLASTIC SLEEVE  
Features Intersected: BROOK  
Inspection Date: 11/2021  
Maintenance: State

**Bridge 20:**  
Culvert - 1947  
Structure No. 300017002001021  
Length: 12'  
Under Clearance: 12.0'  
Weight Limit: 0  
Facility Carried: VT22A  
Structure Type: CGMPP  
Features Intersected: BROOK  
Inspection Date: 12/2022  
Maintenance: State



AADT	2022	4169	3755	3828
	2021	3592	3725	3960
	2020	3169	3288	3495
	2019	3741	3882	4126
	2018	3700	4200	4600

<b>Historic Projects</b> Unknown, Retreatment, Resurface, Bituminous Mix, Skiny Mix, Bituminous Seal Bituminous Concrete, Bituminous Macadam, Cold Plane and Bituminous Concrete, Concrete, Gravel, Plant Mix, Reclaimed Base and Bituminous Concrete	<b>Functional Class</b> 1- Interstate System, 2- Other Freeways and Expressways, 3- Principal Arterial, 4- Minor Arterial, 5- Major Collector, 6- Minor Collector	<b>Curves</b> Left (degree), Right (degree) <b>Grades</b> (degrees) Left, (degrees) Right grade up, grade down	<b>Traffic Counters</b> Continuous (CTC), Weigh-In-Motion (WIM), Short-Term, Scheduled, Short-Term, Unscheduled (counter ID)	<b>Crash Locations</b> Fatal, Injury, Property Damage Only, Unknown Crash Type <b>High Crash Locations (HCL's)</b> Sections (& Intersections) 1-100 (1-10), 101-200 (11-20), 201-300 (21-30), 301-400 (31-40), 401-800 (41-113)	<b>Mileage by Functional Class By Sheet</b> 017-1 4 - Minor Arterial 6.301	<b>Mileage by Town By Sheet</b> BRIDPORT - V022A0102 6.301 of 6.301	<b>DISTRICT</b> 3	<b>TOWN</b> BRIDPORT	<b>Date:</b> 01/16/24	<b>ROUTE</b> VT-22A ETE mileage: 26.526 to 32.827
					<b>Page Total Mileage: 6.301 mi</b>		<b>Page Total Mileage: 6.301 mi</b>		<b>1 of 1</b> TWN mileage: 0.0 to 6.301	

For More Information Contact - Vermont Agency of Transportation, Policy, Planning and Intermodal Development Division - Mapping Section, 219 North Main Street, Barre, VT 05641 Telephone: 802-828-2600.