
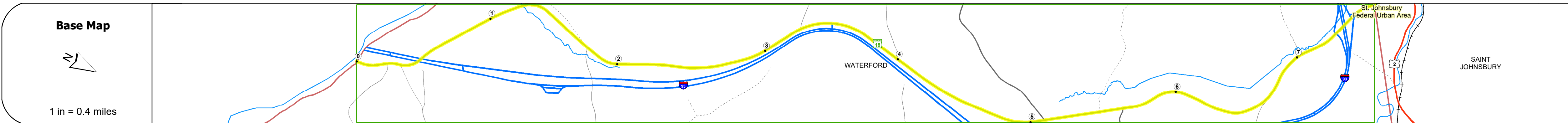
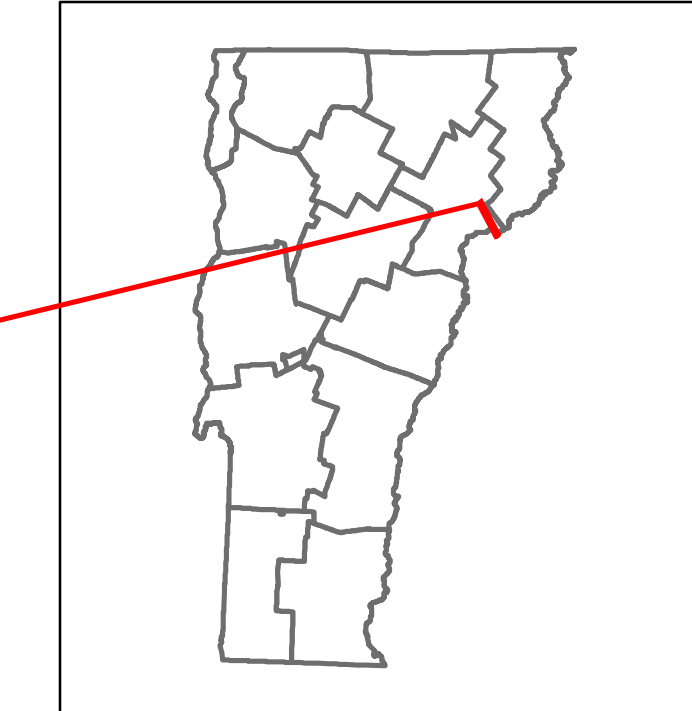


DISTRICT	TOWN	ROUTE
7	WATERFORD	VT-18



Year	Station 0+00	Station 1+00	Station 2+00	Station 3+00	Station 4+00	Station 5+00	Station 6+00	Station 7+00
2022			1581				1785	3043 3563
2021			1568				1801	2808 3230
2020			1384				1590	2301 2987
2019			1487				1877	2717 3503
2018	1800			1600		2000	1900	2700 3500

STRUCTURE DESCRIPTIONS

Bridge 1:
Girder and floorbeam system - 1934
Structure No. 200225600103162
Length: 533'
Height: 100.0'
Width: 27.0'
Under Clearance: 13.0'
Weight Limit: 0
Facility Carried: NH 18
Structure Type: Unknown
Features Intersected: CONNECTICUT RIVER
Surface: Bituminous
Inspection Date: 11/2022
Maintenance/Ownership: State

Bridge 2:
Culvert - 2018
Structure No. 300225000203161
Length: 21'
Under Clearance: 5.0'
Weight Limit: 0
Facility Carried: VT18
Structure Type: SEGMENTAL RC BOX
Features Intersected: BROOK
Inspection Date: 11/2021
Maintenance: State

Unknown 2A:
Unknown
Structure No. 200093001N03162
Structure Type: Unknown

Unknown 2B:
Unknown
Structure No. 200093001S03162
Structure Type: Unknown

Bridge 5:
Culvert - 1969
Structure No. 300225000503161
Length: 9'
Under Clearance: 10.0'
Weight Limit: 0
Facility Carried: VT18
Structure Type: CGMPP
Features Intersected: MAD BROOK
Inspection Date: 11/2021
Maintenance: State

Bridge 6:
Slab - 1938
Structure No. 300225000603161
Length: 22'
Width: 32.0'
Under Clearance: 6.0'
Weight Limit: 0
Facility Carried: VT18
Structure Type: CONCRETE SLAB
Features Intersected: MAD BROOK
Surface: Bituminous
Inspection Date: 11/2021
Maintenance: State

Bridge 7:
Culvert - 2018
Structure No. 300225000703161
Length: 19'
Under Clearance: 5.0'
Weight Limit: 0
Facility Carried: VT18
Structure Type: SEGMENTAL RC BOX
Features Intersected: MAD BROOK
Inspection Date: 11/2021
Maintenance: State

Bridge 9:
Stinger/multi-beam or girder - 1982
Structure No. 200225000903162
Length: 214'
Height: 100.0'
Width: 51.0'
Under Clearance: 16.0'
Weight Limit: 0
Facility Carried: VT 18 ML
Structure Type: 2 SP CONT WLD PL GIR
Features Intersected: 193 UNDER VT 18
Surface: Bituminous
Inspection Date: 6/2022
Maintenance/Ownership: State

Historic Projects <ul style="list-style-type: none"> Unknown Retreatment Resurface Bituminous Mix Skippy Mix Bituminous Seal 	Functional Class <ul style="list-style-type: none"> 1 - Interstate System 2 - Other Freeways and Expressways 3 - Principal Arterial 4 - Minor Arterial 5 - Major Collector 6 - Minor Collector 	Crash Locations <ul style="list-style-type: none"> Fatal Injury Property Damage Only Unknown Crash Type 	Mileage by Functional Class By Sheet 028-4 3 - Other Principal Arterial 0225 5 - Major Collector 0.319 7.303	Mileage by Town By Sheet WATERFORD - V018-0316 7.622 of 7.622	DISTRICT 7	TOWN WATERFORD	Date: 04/03/24	ROUTE VT-18 ETE mileage: 0.0 to 7.622
--	--	---	---	--	----------------------	--------------------------	-----------------------	--