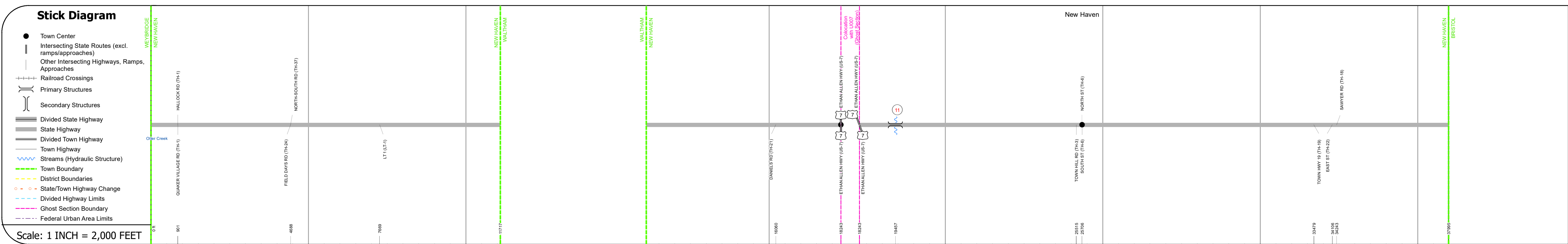
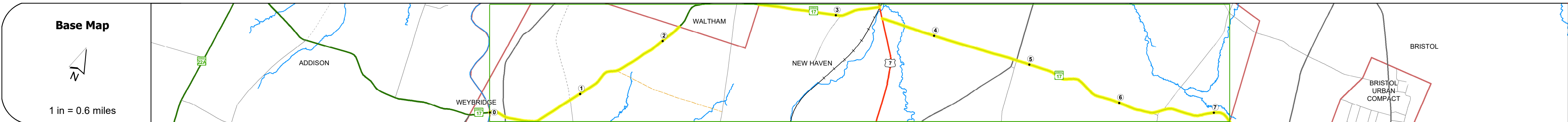
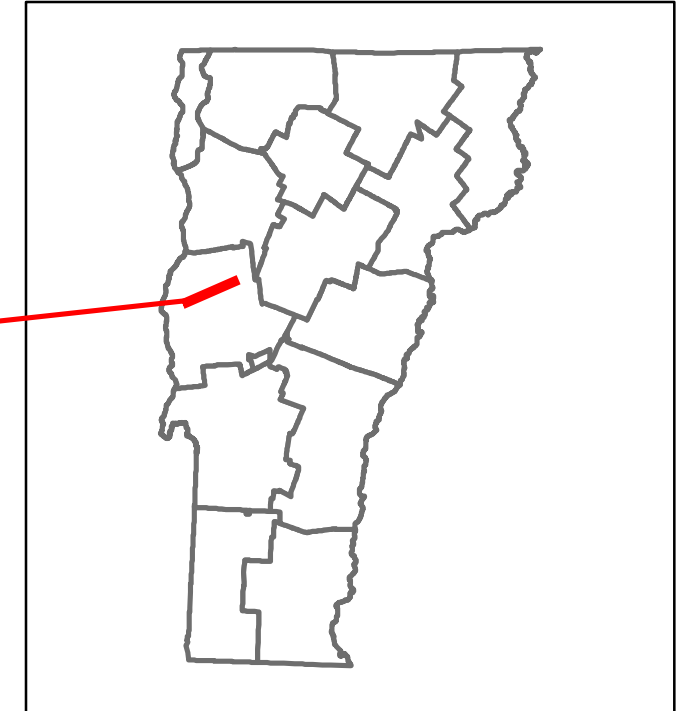

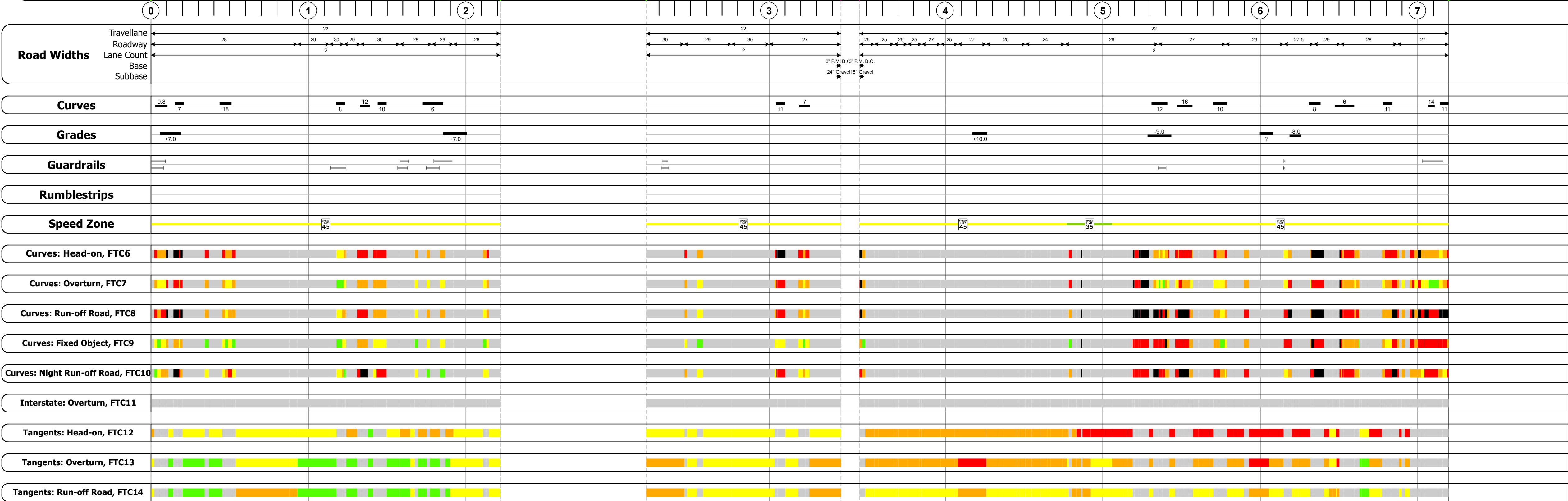


DISTRICT	TOWN	ROUTE
5	NEW HAVEN	VT-17



STRUCTURE DESCRIPTIONS

Bridge 11:
Culvert - 1955
Structure No: 200032001101132
Length: 20'
Height: 100.0'
Weight Limit: 0
Facility Carried: VT 17 ML
Structure Type: TRIPLE C&MPP
Features Intersected: BROOK
Inspection Date: 5/2023
Maintenance/Ownership: State



Historic Projects <ul style="list-style-type: none"> Unknown Retreatment Resurface Bituminous Mix Skinny Mix Bituminous Seal 	Functional Class <ul style="list-style-type: none"> 1 - Interstate System 2 - Other Freeways and Expressways 3 - Principal Arterial 4 - Minor Arterial 5 - Major Collector 6 - Minor Collector 	Curves <ul style="list-style-type: none"> Left (degrees) Right (degrees) 	Grades <ul style="list-style-type: none"> grade up (percent) grade down (percent) 	Traffic Counters <ul style="list-style-type: none"> Continuous (CTC) Weight-In-Motion (WIM) Short-Term, Scheduled Short-Term, Unscheduled 	Crash Locations <ul style="list-style-type: none"> Fatal Injury Property Damage Only Unknown Crash Type 	Mileage by Functional Class By Sheet 032 4 - Minor Arterial 7.196	Mileage by Town By Sheet NEW HAVEN - V017-0113 Ghost Section - (US-7, MM 5.472 to 5.354) 7.196 of 7.196	DISTRICT 5	TOWN NEW HAVEN	Date: 04/03/24	ROUTE VT-17
Page Total Mileage: 7.196 mi								1 of 1 TWN mileage: 0.0 to 7.196	ETE mileage: 11.354 to 13.573 14.499 to 19.476		