


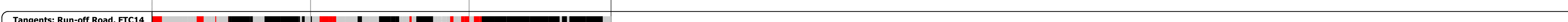














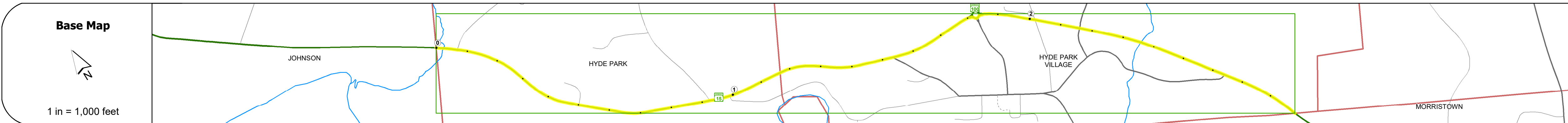
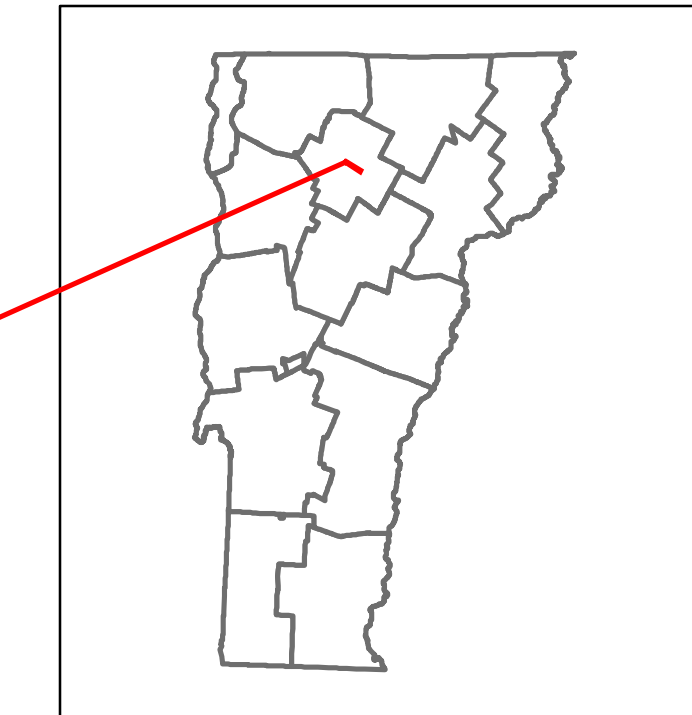


Route Log and Progress Chart

DRAFT

Please Note: Errors and Omissions May Exist.
Contact the VTrans Mapping Section with questions or concerns.

DISTRICT	TOWN	ROUTE
8	HYDE PARK	VT-15



STRUCTURE DESCRIPTIONS

Bridge 39:
Culvert - 1917
Structure No. 300030003908051
Length: 18'
Width: 24.0'
Under Clearance: 6.0'
Weight Limit: 0
Facility Carried: VT15
Structure Type: RC BOX
Features Intersected: BROOK
Inspection Date: 12/2021
Maintenance: State

Bridge 40:
Culvert - 1917
Structure No. 300030004008051
Length: 8'
Under Clearance: 6.0'
Weight Limit: 0
Facility Carried: VT15
Structure Type: RC BOX
Features Intersected: FINNEGANS BROOK
Inspection Date: 12/2021
Maintenance: State

Bridge 42:
Stringer/multi-beam or girder - 2014
Structure No. 200030004208052
Length: 129'
Height: 100.0'
Width: 38.0'
Weight Limit: 0
Facility Carried: VT 15 ML
Structure Type: WELDED PLATE GIRDER
Features Intersected: CENTERVILLE BROOK
Inspection Date: 6/2021
Maintenance/Ownership: State

Historic Projects Unknown, Bituminous Concrete, Retreatment, Bituminous Macadam, Resurface, Cold Plane and Bituminous Concrete, Bituminous Mix, Skippy Mix, Bituminous Seal, Gravel, Surface Treated Gravel, Plant Mix, Reclaimed Base and Bituminous Concrete	Functional Class 1- Interstate System, 2- Other Freeways and Expressways, 3- Principal Arterial, 4- Minor Arterial, 5- Major Collector, 6- Minor Collector	Curves Left (dogleg), Right, Grades (down, up, down)	Traffic Counters Continuous (CTC), Weigh-In-Motion (WIM), Short-Term, Scheduled, Short-Term, Unscheduled	Crash Locations Fatal, Injury, Property Damage Only, Unknown Crash Type, High Crash Locations (HCL's)	Mileage by Functional Class By Sheet 030-2 4 - Minor Arterial 2.895	Mileage by Town By Sheet HYDE PARK - V015-0805 2.895 of 2.895	DISTRICT 8	TOWN HYDE PARK	Date: 04/03/24	ROUTE VT-15 ETE mileage: 38.481 to 41.376
AADT 25 30 35 40 45 50 55 60 65						Page Total Mileage: 2.895 mi	Page Total Mileage: 2.895 mi	1 of 1 TWN mileage: 0.0 to 2.895		

For More Information Contact - Vermont Agency of Transportation, Policy, Planning and Intermodal Development Division - Mapping Section, 219 North Main Street, Barre, VT 05641 Telephone: 802-828-2600.