

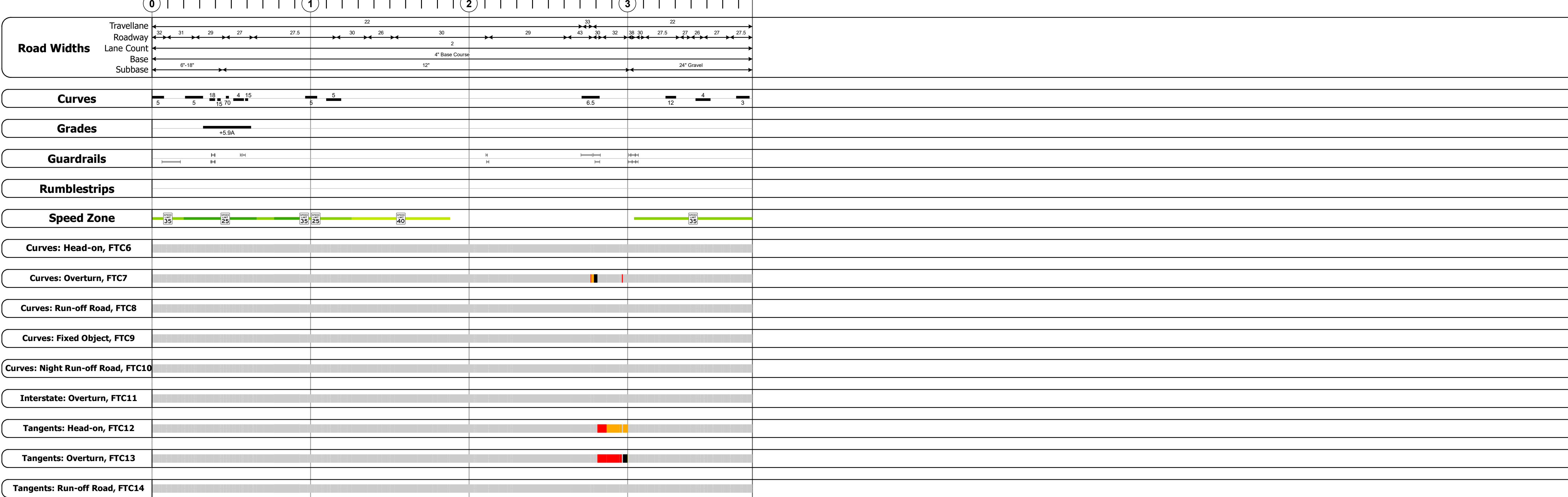

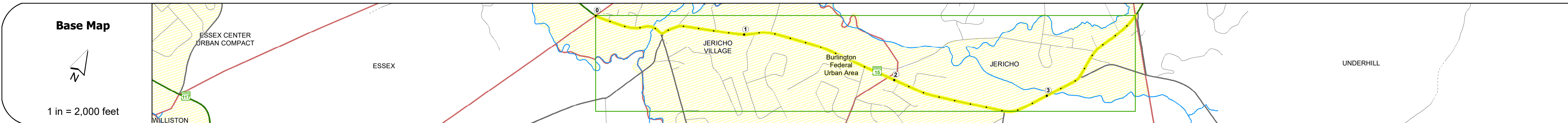
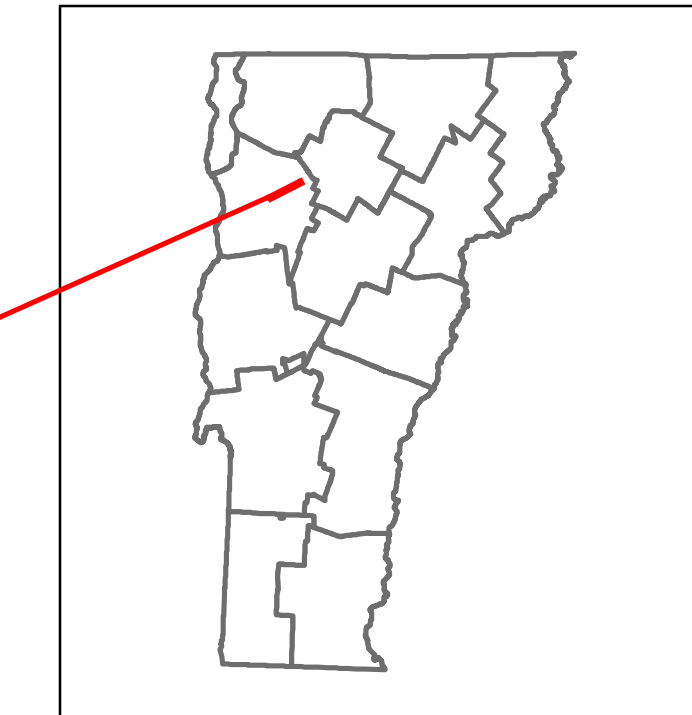


Route Log and Progress Chart

DRAFT

Please Note: Errors and Omissions May Exist.
Contact the VTrans Mapping Section with questions or concerns.

DISTRICT	TOWN	ROUTE
5	JERICHO	VT-15



Risk	Primary Risk	High Risk	Medium Risk	Low Risk	Minimal Risk	Not a Focus Facility
2022	9256	8449	7894	7681		
2021	9276	8374	10527	7348		
2020	8517	7688	9395	6701		
2019	10055	9077	11092	7911		
2018	10100	9200	11200	8000		

STRUCTURE DESCRIPTIONS

Bridge 6A:
Culvert - 1969
Structure No. 300030006A04091
Length: 6'
Under Clearance: 6.0'
Weight Limit: 0
Facility Carried: VT 15
Structure Type: CGMPP
Features Intersected: BROOK
Inspection Date: 11/2022
Maintenance: State

Bridge 7:
Girder and floorbeam system - 1929
Structure No. 20003000704092
Length: 93'
Height: 100.0'
Width: 28.0'
Weight Limit: 0
Facility Carried: VT 15 ML
Structure Type: RIVETED 2 GIRDER
Features Intersected: BROWNS RIVER
Surface: Bituminous
Inspection Date: 5/2023
Maintenance/Ownership: State

Bridge 8:
Culvert - 1969
Structure No. 30003000804091
Length: 7'
Under Clearance: 5.0'
Weight Limit: 0
Facility Carried: VT 15
Structure Type: CGMPPA
Features Intersected: BROOK
Inspection Date: 11/2021
Maintenance: State

Bridge 9:
Culvert - 2018
Structure No. 30003000904091
Length: 12'
Under Clearance: 30.0'
Weight Limit: 0
Facility Carried: VT 15
Structure Type: RC BOX
Features Intersected: BROOK
Inspection Date: 11/2021
Maintenance: State

Bridge 10:
Stringer/multi-beam or girder - 1982
Structure No. 200030001004092
Length: 87'
Height: 100.0'
Width: 38.0'
Weight Limit: 0
Facility Carried: VT 15 ML
Structure Type: ROLLED BEAM
Features Intersected: BROWNS RIVER
Surface: Bituminous
Inspection Date: 5/2023
Maintenance/Ownership: State

Historic Projects <ul style="list-style-type: none"> Unknown Retreatment Resurface Bituminous Mix Skinny Mix Bituminous Seal 	Functional Class <ul style="list-style-type: none"> 1 - Interstate System 2 - Other Freeways and Expressways 3 - Principal Arterial 4 - Minor Arterial 5 - Major Collector 6 - Minor Collector 	Curves <ul style="list-style-type: none"> Left (degrees) Right (degrees) 	Grades <ul style="list-style-type: none"> grade up (percent) grade down (percent) 	Traffic Counters <ul style="list-style-type: none"> Continuous (CTC) Weight-In-Motion (WIM) Short-Term, Scheduled Short-Term, Unscheduled 	Crash Locations <ul style="list-style-type: none"> Fatal Injury Property Damage Only Unknown Crash Type 	Mileage by Functional Class By Sheet 030-1 3 - Other Principal Arterial 3.240 030-1 4 - Minor Arterial 0.547 Page Total Mileage: 3.787 mi	Mileage by Town By Sheet JERICHO - V015-0409 3.787 of 3.787 Page Total Mileage: 3.787 mi	DISTRICT 5	TOWN JERICHO	Date: 04/02/24	ROUTE VT-15 ETE mileage: 10.247 to 14.034
--	--	--	---	---	---	--	--	----------------------	------------------------	-----------------------	--