

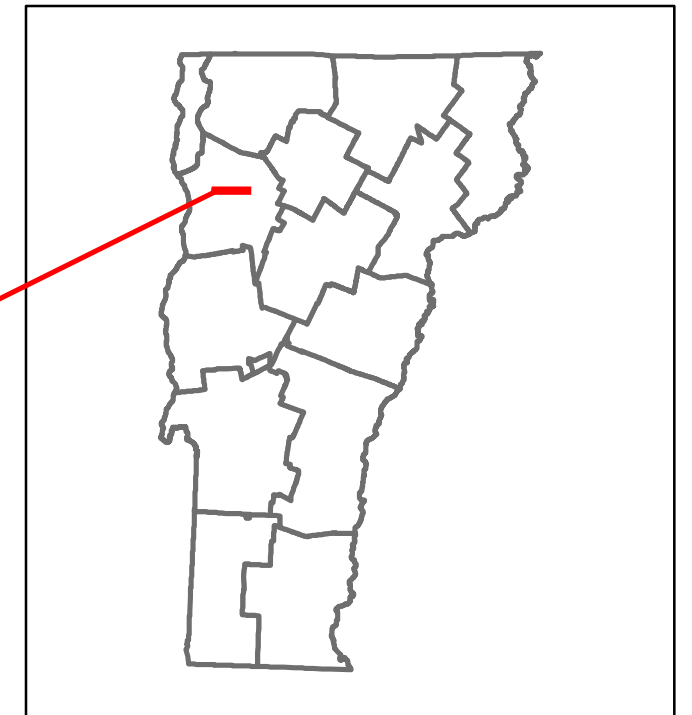


Route Log and Progress Chart

DRAFT

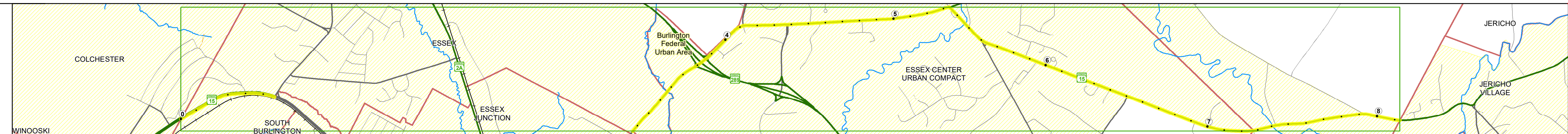
Please Note: Errors and Omissions May Exist.
Contact the VTrans Mapping Section with questions or concerns.

DISTRICT	TOWN	ROUTE
5	ESSEX	VT-15



Base Map

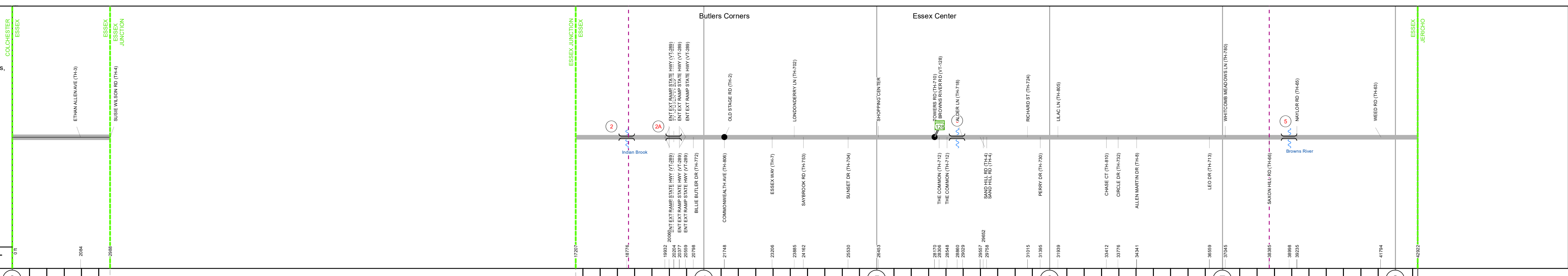
1 in = 2,000 feet



Stick Diagram

- Town Center
- Intersecting State Routes (excl. ramps/approaches)
- Other Intersecting Highways, Ramps, Approaches
- Railroad Crossings
- Primary Structures
- Secondary Structures
- Divided State Highway
- State Highway
- Divided Town Highway
- Town Highway
- Streams (Hydraulic Structure)
- Town Boundary
- District Boundaries
- State/Town Highway Change
- Divided Highway Limits
- Ghost Section Boundary
- Federal Urban Area Limits

Scale: 1 INCH = 2,000 FEET



STRUCTURE DESCRIPTIONS

Bridge 2:
Culvert - 1919
Structure No. 30003000204061
Length: 12'
Under Clearance: 6.0'
Weight Limit: 0
Facility Carried: VT 15
Structure Type: RC BOX
Features Intersected: INDIAN BROOK
Inspection Date: 11/2022
Maintenance: State

Bridge 2A:
Stringer/multi-beam or girder - 1993
Structure No. 200030002A04062
Length: 152'
Height: 100.0'
Width: 61.0'
Under Clearance: 16.0'
Weight Limit: 0
Facility Carried: VT 15 ML
Structure Type: WELDED GIRDER
Features Intersected: VT 15 OVER VT 289
Surface: Bituminous
Inspection Date: 5/2023
Maintenance/Ownership: State

Road Widths	Travellane: 22, 33 Roadway: 42 Lane Count: 2 Base: Two 2 1/2" Phen. Max. Cr. St. Subbase: 2 1/2" Gravel
-------------	---

Curves	4
--------	---

Grades	+5.9, -4.6A, +3.8A, +7.0
--------	--------------------------

Guardrails	
------------	--

Rumblestrips	
--------------	--

Speed Zone	45
------------	----

Curves: Head-on, FTC6	
-----------------------	--

Curves: Overtake, FTC7	
------------------------	--

Curves: Run-off Road, FTC8	
----------------------------	--

Curves: Fixed Object, FTC9	
----------------------------	--

Curves: Night Run-off Road, FTC10	
-----------------------------------	--

Interstate: Overtake, FTC11	
-----------------------------	--

Tangents: Head-on, FTC12	
--------------------------	--

Tangents: Overtake, FTC13	
---------------------------	--

Tangents: Run-off Road, FTC14	
-------------------------------	--

Risk

- Primary Risk (Black)
- High Risk (Red)
- Medium Risk (Orange)
- Low Risk (Yellow)
- Minimal Risk (Green)
- Not a Focus Facility (Grey)

ADT	2022: 21519, 23059 2021: 22770, 24480 2020: 20321, 21847 2019: 24691, 26546 2018: 25000	17051, 13412, 15981, 16370, 14886, 13202, 10136 25261, 19831, 17511, 16224, 15675, 13084, 10046 22544, 17698, 15628, 14095, 13989 27393, 21504, 18989, 17126, 16997, 0, 0 10800, 20600, 27600, 17100, 13400, 10100
-----	---	--

Historic Projects

- Unknown
- Retreatment
- Resurface
- Bituminous Mix
- Skinny Mix
- Bituminous Seal
- Surface Treated Gravel
- Cold Plane and Plant Mix
- Reclaimed Base and Bituminous Concrete
- Concrete
- Gravel

Functional Class

- 1 - Interstate
- 2 - Other
- 3 - Principal Arterial
- 4 - Minor Arterial
- 5 - Major Collector
- 6 - Minor Collector

Speed Zones

25, 30, 35, 40, 45, 50, 55, 60, 65

Curves

Left (degrees), Right (degrees)

Grades

Left (percent), Right (percent)

grade up, grade down

Traffic Counters

Continuous (CTC)

Weigh-In-Motion (WIM)

Short-Term, Scheduled

Short-Term, Unscheduled

(counter ID)

Crash Locations

Fatal

Injury

Property Damage Only

Unknown Crash Type

High Crash Locations (HCL's)

Sections (& Intersections)

HCL No. 1-100 (1-10), 201-300 (21-30), 301-400 (31-40), 401-800 (41-113)

Mileage by Functional Class By Sheet

030-1 3 - Other Principal Arterial 5.436

Mileage by Town By Sheet

ESSEX - V015-0406 5.436 of 5.436

DISTRICT

5

TOWN

ESSEX

Date: 04/02/24

ROUTE

VT-15

ETE mileage: 2.118 to 2.684, 5.377 to 10.247

Page Total Mileage: 5.436 mi

Page Total Mileage: 5.436 mi

1 of 1

TWN mileage: 0.0 to 5.436

For More Information Contact - Vermont Agency of Transportation, Policy, Planning and Intermodal Development Division - Mapping Section, 219 North Main Street, Barre, VT 05641 Telephone: 802-828-2600.