

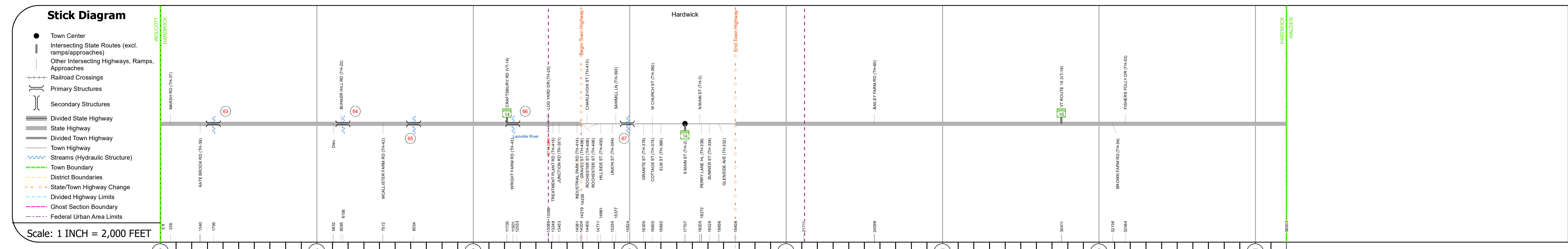
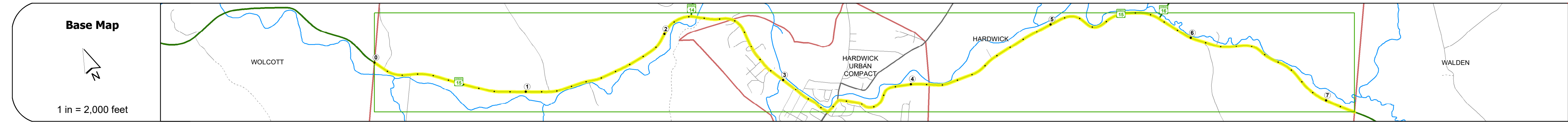
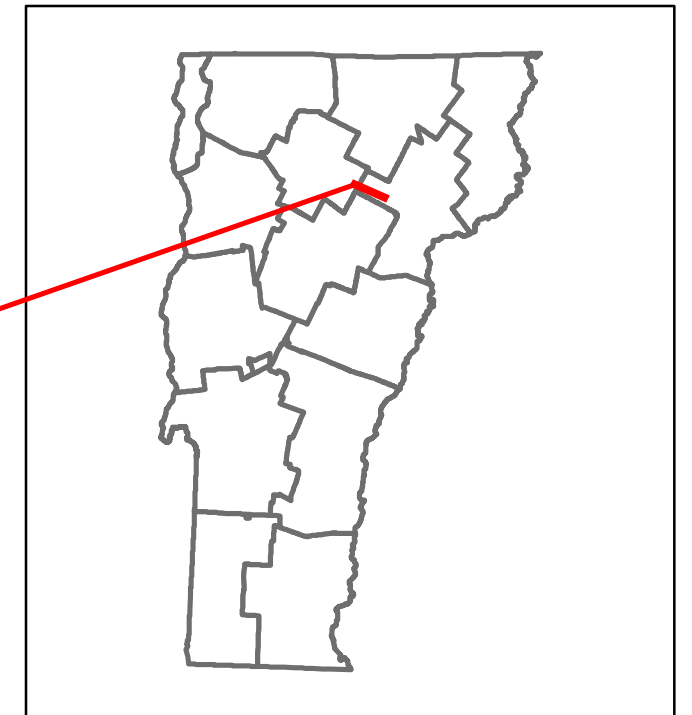


# Route Log and Progress Chart

**DRAFT**

Please Note: Errors and Omissions May Exist.  
Contact the VTrans Mapping Section with questions or concerns.

DISTRICT	TOWN	ROUTE
7	HARDWICK	VT-15



Risk	Primary Risk	High Risk	Medium Risk	Low Risk	Minimal Risk	Not a Focus Facility
2022	4834	6377	6029	5892	3438	
2021	4778	6326	5825	4924	3311	
2020	4419	5583	5600	4345	2922	
2019	5016	6592	6612	5130	3450	
2018	5100	6300	9000	6600	16000	5500

## STRUCTURE DESCRIPTIONS

**Bridge 63:**  
Culvert - 1940  
Structure No. 300030006303051  
Length: 12'  
Under Clearance: 8.0'  
Weight Limit: 0  
Facility Carried: VT 15  
Structure Type: RC BOX  
Features Intersected: MILLARD BROOK  
Inspection Date: 11/2021  
Maintenance: State

**Bridge 64:**  
Slab - 1919  
Structure No. 300030006403051  
Length: 17'  
Width: 32.0'  
Under Clearance: 5.0'  
Weight Limit: 0  
Facility Carried: VT 15  
Structure Type: CONCRETE SLAB  
Features Intersected: BUNKER BROOK  
Surface: Bituminous  
Inspection Date: 11/2021  
Maintenance: State

**Bridge 65:**  
Culvert - 1919  
Structure No. 300030006503051  
Length: 9'  
Under Clearance: 6.0'  
Weight Limit: 0  
Facility Carried: VT 15  
Structure Type: CONCRETE RIGID FRAME  
Features Intersected: BROOK  
Inspection Date: 11/2021  
Maintenance: State

**Bridge 66:**  
Stringer/multi-beam or girder - 1984  
Structure No. 200030006603052  
Length: 92'  
Height: 100.0'  
Width: 39.0'  
Weight Limit: 0  
Facility Carried: VT 15 ML  
Structure Type: WELDED GIRDER  
Features Intersected: LAMOILLE RIVER  
Surface: Bituminous  
Inspection Date: 7/2021  
Maintenance/Ownership: State

**Bridge 67:**  
Stringer/multi-beam or girder - 1935  
Structure No. 200030006703052  
Length: 64'  
Height: 100.0'  
Width: 30.0'  
Weight Limit: 0  
Facility Carried: VT 15 ML  
Structure Type: ROLLED BEAM  
Features Intersected: COOPER BROOK  
Surface: Bituminous  
Inspection Date: 7/2021  
Maintenance/Ownership: Town

<b>Historic Projects</b> <ul style="list-style-type: none"> <li>Unknown</li> <li>Retreatment</li> <li>Resurface</li> <li>Bituminous Mix</li> <li>Skinny Mix</li> <li>Bituminous Seal</li> </ul>	<b>Functional Class</b> <ul style="list-style-type: none"> <li>1 - Interstate System</li> <li>2 - Other</li> <li>3 - Principal Arterial</li> <li>4 - Minor Arterial</li> <li>5 - Major Collector</li> <li>6 - Minor Collector</li> </ul>	<b>Crash Locations</b> <ul style="list-style-type: none"> <li>Fatal</li> <li>Injury</li> <li>Property Damage Only</li> <li>Unknown Crash Type</li> </ul>	<b>Mileage by Functional Class By Sheet</b> 030-3 4 - Minor Arterial 3,845 030-2 4 - Minor Arterial 3,353	<b>Mileage by Town By Sheet</b> HARDWICK - V015-0305 7.198 of 7.198	<b>DISTRICT</b> 7	<b>TOWN</b> HARDWICK	<b>Date:</b> 04/02/24	<b>ROUTE</b> VT-15 ETE mileage: 52,778 to 59,976
<b>Page Total Mileage: 7.198 mi</b>					<b>7</b>	<b>HARDWICK</b>	<b>1 of 1</b> TWN mileage: 0.0 to 7.198	<b>7.198 mi</b>