



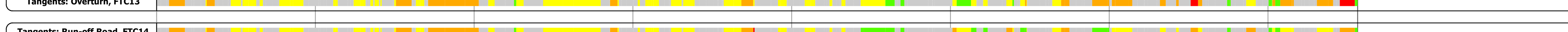
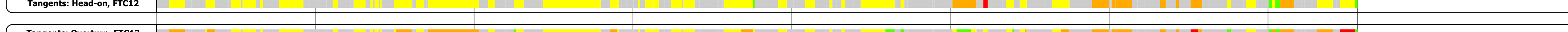


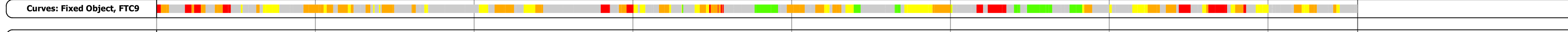
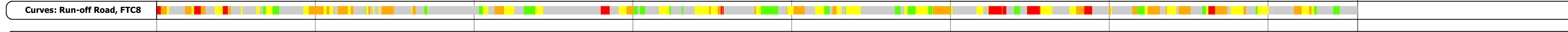
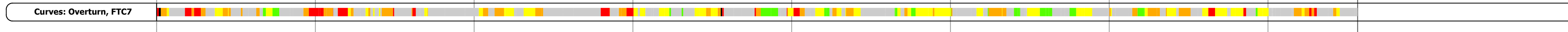
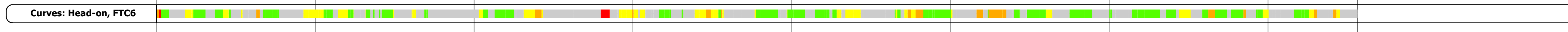


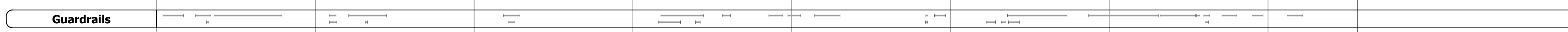


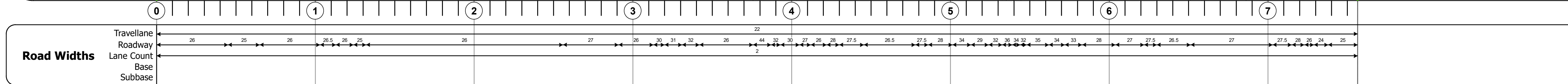
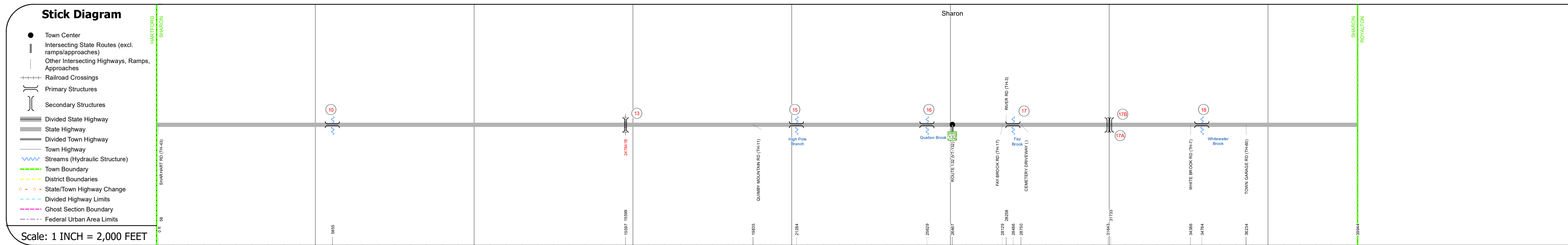

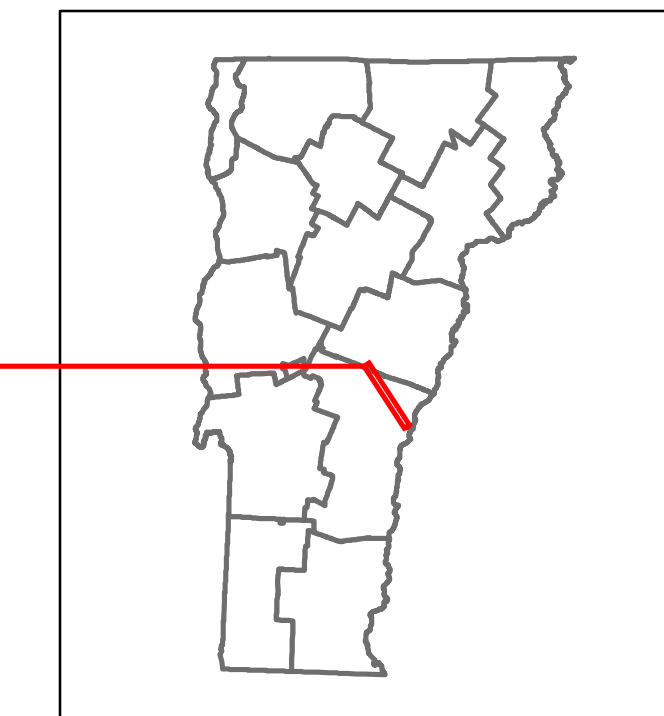


Route Log and Progress Chart

DRAFT

Please Note: Errors and Omissions May Exist.
Contact the VTrans Mapping Section with questions or concerns.

DISTRICT	TOWN	ROUTE
4	SHARON	VT-14



AADT	2022	1368	4000	3646
	2021	1357	3555	2581
	2020	1198	3137	2278
	2019	1414	3704	2690
	2018	1400	3700	2700

STRUCTURE DESCRIPTIONS

- Bridge 10:**
Culvert - 1928
Structure No. 300147001014171
Length: 16'
Under Clearance: 14.0'
Weight Limit: 0
Facility Carried: VT14
Structure Type: RC BOX
Features Intersected: MITCHELL BROOK
Inspection Date: 11/2021
Maintenance: State
- Bridge 13:**
Girder and floorbeam system - 1928
Structure No. 200147001314172
Length: 49'
Weight Limit: 0
Facility Carried: RAILROAD
Structure Type: RIVETED 2 GIRDER
Features Intersected: N.E.C.R.R. OVER VT 14
- Bridge 15:**
Culvert - 1968
Structure No. 300147001514171
Length: 10'
Under Clearance: 1000.0'
Weight Limit: 0
Facility Carried: VT14
Structure Type: CGMPP ALUM SLEEVE
Features Intersected: HIGH POLE BRANCH
Inspection Date: 11/2021
Maintenance: State
- Bridge 16:**
Culvert - 1939
Structure No. 300147001614171
Length: 14'
Under Clearance: 12.0'
Weight Limit: 0
Facility Carried: VT14
Structure Type: RC BOX
Features Intersected: QUATION BROOK
Inspection Date: 11/2021
Maintenance: State
- Bridge 17:**
Culvert - 1941
Structure No. 300147001714171
Length: 10'
Under Clearance: 8.0'
Weight Limit: 0
Facility Carried: VT14
Structure Type: RC BOX
Features Intersected: FAY BROOK
Inspection Date: 11/2021
Maintenance: State
- Unknown 17A:**
Unknown
Structure No. 200089017S14172
Structure Type: Unknown
- Unknown 17B:**
Unknown
Structure No. 200089017N14172
Structure Type: Unknown
- Bridge 18:**
Slab - 1941
Structure No. 300147001814171
Length: 11'
Width: 30.0'
Under Clearance: 6.0'
Weight Limit: 0
Facility Carried: VT14
Structure Type: CONG ENC STL BM/SLAB
Features Intersected: BROOK
Surface: Bituminous
Inspection Date: 11/2021
Maintenance: State

Historic Projects <ul style="list-style-type: none"> Unknown Retreatment Resurface Bituminous Mix Skinny Mix Bituminous Seal 	Functional Class <ul style="list-style-type: none"> 1 - Interstate System 2 - Other Freeways and Expressways 3 - Principal Arterial 4 - Minor Arterial 5 - Major Collector 6 - Minor Collector 	Curves <ul style="list-style-type: none"> Left (degrees) Right (degrees) 	Grades <ul style="list-style-type: none"> Left (percent) grade up Right (percent) grade down 	Traffic Counters <ul style="list-style-type: none"> Continuous (CTC) Weight-In-Motion (WIM) Short-Term, Scheduled Short-Term, Unscheduled 	Crash Locations <ul style="list-style-type: none"> Fatal Injury Property Damage Only Unknown Crash Type 	Mileage by Functional Class By Sheet 0147 5 - Major Collector 7.565	Mileage by Town By Sheet SHARON - V014-1417 7.565 of 7.565	DISTRICT 4	TOWN SHARON	Date: 02/15/24	ROUTE VT-14 ETE mileage: 7.856 to 15.421
						Page Total Mileage: 7.565 mi	Page Total Mileage: 7.565 mi	1 of 1 TWN mileage: 0.0 to 7.565			

For More Information Contact - Vermont Agency of Transportation, Policy, Planning and Intermodal Development Division - Mapping Section, 219 North Main Street, Barre, VT 05641 Telephone: 802-828-2600.