

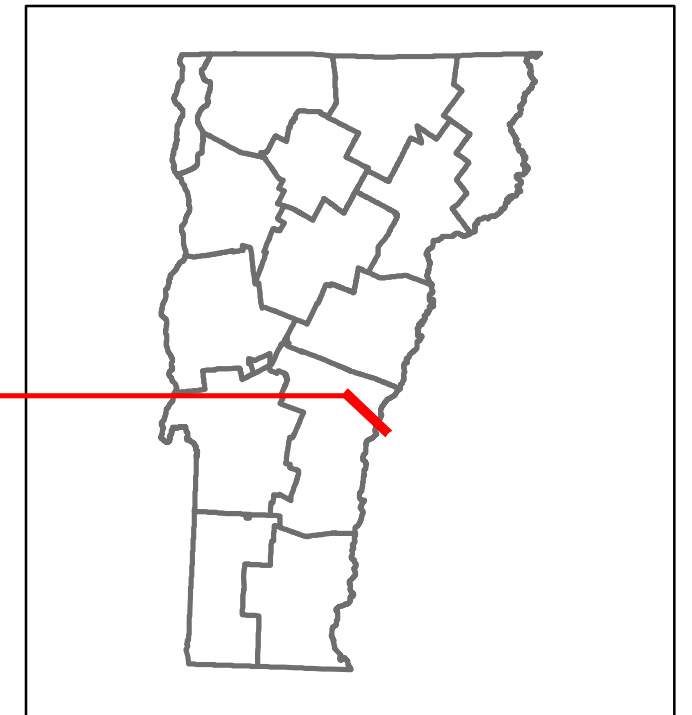


Route Log and Progress Chart

DRAFT

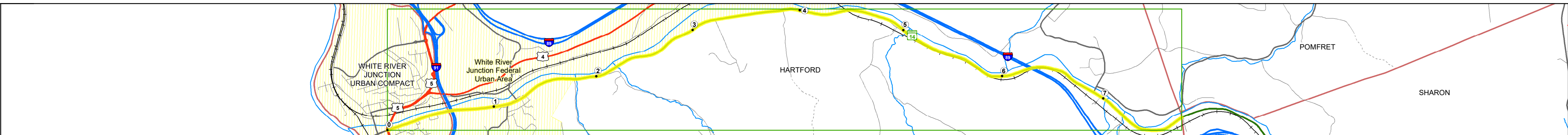
Please Note: Errors and Omissions May Exist.
Contact the VTrans Mapping Section with questions or concerns.

DISTRICT	TOWN	ROUTE
4	HARTFORD	VT-14



Base Map

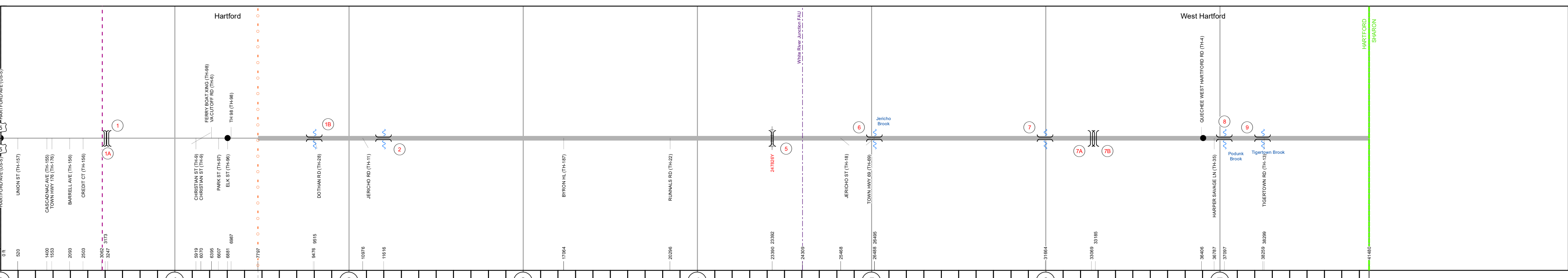
1 in = 0.6 miles



Stick Diagram

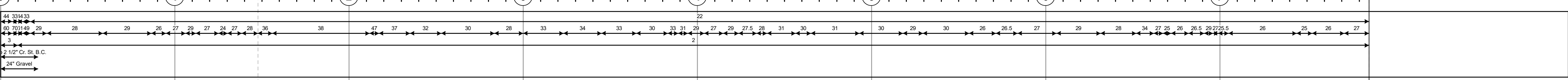
- Town Center
- Intersecting State Routes (excl. ramps/approaches)
- Other Intersecting Highways, Ramps, Approaches
- Railroad Crossings
- Primary Structures
- Secondary Structures
- Divided State Highway
- State Highway
- Divided Town Highway
- Town Highway
- Streams (Hydraulic Structure)
- Town Boundary
- District Boundaries
- State/Town Highway Change
- Divided Highway Limits
- Ghost Section Boundary
- Federal Urban Area Limits

Scale: 1 INCH = 2,000 FEET



Road Widths

Travellane
Roadway
Lane Count
Base
Subbase



Curves	4	6	3	5	3	5	4	4	5	3	5	3	5	3	5	4	5	5	4	12	4	3	7	5	3	12	5	7	9
Grades																													
Guardrails																													
Rumblestrips																													
Speed Zone																													
Curves: Head-on, FTC6																													
Curves: Overturn, FTC7																													
Curves: Run-off Road, FTC8																													
Curves: Fixed Object, FTC9																													
Curves: Night Run-off Road, FTC10																													
Interstate: Overturn, FTC11																													
Tangents: Head-on, FTC12																													
Tangents: Overturn, FTC13																													
Tangents: Run-off Road, FTC14																													

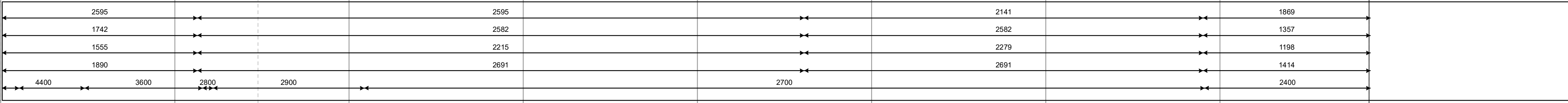
Risk

- Primary Risk
- High Risk
- Medium Risk
- Low Risk
- Minimal Risk
- Not a Focus Facility



AAADT

2022	2595	2595	2141	1869
2021	1742	2582	2582	1357
2020	1555	2215	2279	1198
2019	1800	2691	2691	1414
2018	4400	3600	2700	2400



STRUCTURE DESCRIPTIONS

Unknown 1:
Unknown
Structure No. 200091044N14082
Structure Type: Unknown

Unknown 1A:
Unknown
Structure No. 200091044S14082
Structure Type: Unknown

Bridge 1B:
Culvert - 1943
Structure No. 300147001B14081
Length: 9'
Under Clearance: 7.0'
Weight Limit: 0
Facility Carried: VT14
Structure Type: RC BOX
Features Intersected: BROOK
Inspection Date: 11/2021
Maintenance: State

Bridge 2:
Culvert - 1947
Structure No. 300147000214081
Length: 12'
Under Clearance: 6.0'
Weight Limit: 0
Facility Carried: VT14
Structure Type: RC BOX
Features Intersected: BROOK
Inspection Date: 11/2021
Maintenance: State

Bridge 3:
Stringer/multi-beam or girder - 1935
Structure No. 200147000514082
Length: 658'
Weight Limit: 0
Facility Carried: RAILROAD
Structure Type: RIVETED 2 GIRDER
Features Intersected: N.E.C.R.R. OVER VT 14

Bridge 4:
Culvert - 1941
Structure No. 300147000614081
Length: 12'
Under Clearance: 10.0'
Weight Limit: 0
Facility Carried: VT14
Structure Type: RC BOX
Features Intersected: BROOK
Inspection Date: 11/2021
Maintenance: State

Bridge 7:
Culvert - 1937
Structure No. 300147000714081
Length: 8'
Under Clearance: 6.0'
Weight Limit: 0
Facility Carried: VT14
Structure Type: RC BOX
Features Intersected: BROOK
Inspection Date: 11/2021
Maintenance: State

Unknown 7A:
Unknown
Structure No. 200089011N14082
Structure Type: Unknown

Unknown 7B:
Unknown
Structure No. 200089011S14082
Structure Type: Unknown

Bridge 8:
Culvert - 1928
Structure No. 300147000814081
Length: 8'
Under Clearance: 6.0'
Weight Limit: 0
Facility Carried: VT14
Structure Type: RC BOX
Features Intersected: BROOK
Inspection Date: 11/2021
Maintenance: State

Bridge 9:
Culvert - 1928
Structure No. 300147000914081
Length: 13'
Under Clearance: 7.0'
Weight Limit: 0
Facility Carried: VT14
Structure Type: RC BOX
Features Intersected: TIGER TOWN BROOK
Inspection Date: 11/2021
Maintenance: State

Historic Projects	Functional Class	Crash Locations	Mileage by Functional Class By Sheet	Mileage by Town By Sheet	DISTRICT	TOWN	Date: 02/15/24	ROUTE
<ul style="list-style-type: none"> Unknown Retreatment Resurface Bituminous Mix Skinny Mix Bituminous Seal 	<ul style="list-style-type: none"> 1- Interstate System 2- Other Freeways and Expressways 3- Principal Arterial 4- Minor Arterial 5- Major Collector 6- Minor Collector 	<ul style="list-style-type: none"> Fatal Injury Property Damage Only Unknown Crash Type 	0147 5 - Major Collector 7.856	HARTFORD - V014-1408 7.856 of 7.856	4	HARTFORD	1 of 1 TWN mileage: 0.0 to 7.856	VT-14 ETE mileage: 0.0 to 7.856
Crash Locations (HCL's) Sections (& Intersections) HCL No. 1-100 (1-10) 201-300 (21-30) 101-200 (11-20) 401-800 (41-113)			Page Total Mileage: 7.856 mi		Page Total Mileage: 7.856 mi			

For More Information Contact - Vermont Agency of Transportation, Policy, Planning and Intermodal Development Division - Mapping Section, 219 North Main Street, Barre, VT 05641 Telephone: 802-828-2600.