
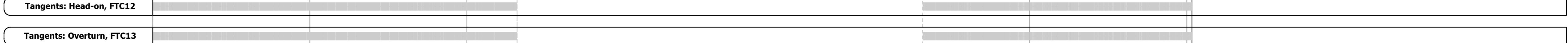









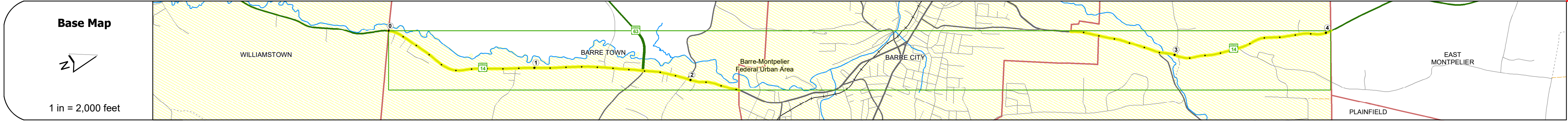
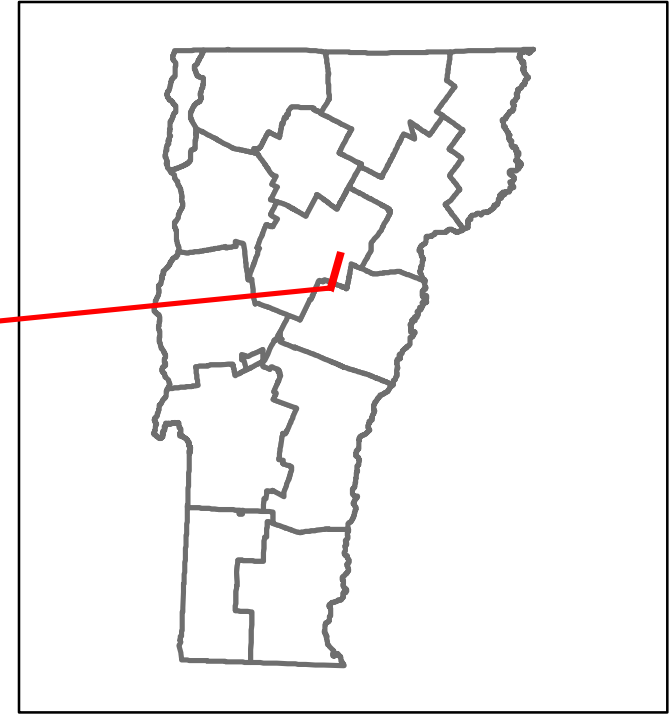


DISTRICT	TOWN	ROUTE
6	BARRE TOWN	VT-14



Risk

- Primary Risk (Black)
- High Risk (Red)
- Medium Risk (Orange)
- Low Risk (Yellow)
- Minimal Risk (Green)
- Not a Focus Facility (Grey)

AAADT

2022	3154	5804	8516	3802	3794
2021	3126	6708	8492	3768	4692
2020	2870	5987	7579	4747	4068
2019	3389	7068	9209	5768	4943
2018	3400	8300	10800	5800	5600

STRUCTURE DESCRIPTIONS

Bridge 64:
Slab - 1923
Structure No. 300147006412021
Length: 11'
Width: 30.0'
Under Clearance: 4.0'
Weight Limit: 0
Facility Carried: VT14
Structure Type: CONCRETE SLAB
Features Intersected: BROOK
Surface: Bituminous
Inspection Date: 11/2021
Maintenance: State

Bridge 65A:
Culvert - 1919
Structure No. 300147065A12021
Length: 6'
Under Clearance: 6.0'
Weight Limit: 0
Facility Carried: VT14
Structure Type: ACCMPP
Features Intersected: BROOK
Inspection Date: 11/2021
Maintenance: State

Bridge 65B:
Culvert - 2014
Structure No. 300147065B12021
Length: 7'
Under Clearance: 5.0'
Weight Limit: 0
Facility Carried: VT14
Structure Type: SEGMENTAL RC BOX
Features Intersected: BROOK
Inspection Date: 11/2021
Maintenance: State

Bridge 67:
Culvert - 1979
Structure No. 200037006712022
Length: 23'
Height: 100.0'
Weight Limit: 0
Facility Carried: VT 14 ML
Structure Type: CGMPPA
Features Intersected: GUNNERS BROOK
Inspection Date: 6/2021
Maintenance/Ownership: State

<p>Historic Projects</p> <ul style="list-style-type: none"> Unknown Retreatment Resurface Bituminous Mix Skinny Mix Bituminous Seal 	<p>Functional Class</p> <ul style="list-style-type: none"> 1 - Interstate System 2 - Other 3 - Principal Arterial 4 - Minor Arterial 5 - Major Collector 6 - Minor Collector 	<p>Curves</p> <ul style="list-style-type: none"> Left (degrees) Right (degrees) 	<p>Grades</p> <ul style="list-style-type: none"> Left (percent) Right (percent) 	<p>Traffic Counters</p> <ul style="list-style-type: none"> Continuous (CTC) Weight-In-Motion (WIM) Short-Term, Scheduled Short-Term, Unscheduled 	<p>Crash Locations</p> <ul style="list-style-type: none"> Fatal Injury Property Damage Only Unknown Crash Type <p>High Crash Locations (HCL's)</p> <p>HCL No. 201 - 300 (21 - 30)</p> <p>1 - 100 (1 - 10) 301 - 400 (31 - 40)</p> <p>101 - 200 (11 - 20) 401 - 800 (41 - 113)</p>	<p>Mileage by Functional Class By Sheet</p> <p>037-1 4 - Minor Arterial 2.347</p> <p>0147 5 - Major Collector 1.686</p>	<p>Mileage by Town By Sheet</p> <p>BARRE TOWN - V014-1202 4.033 of 4.033</p>	<p>DISTRICT</p> <p>6</p>	<p>TOWN</p> <p>BARRE TOWN</p>	<p>Date: 02/15/24</p>	<p>ROUTE</p> <p>VT-14</p> <p>ETE mileage: 46.676 to 48.995</p> <p>51.578 to 53.292</p>
--	---	--	--	---	---	--	---	---------------------------------	--------------------------------------	------------------------------	---

Page Total Mileage: 4.033 mi