


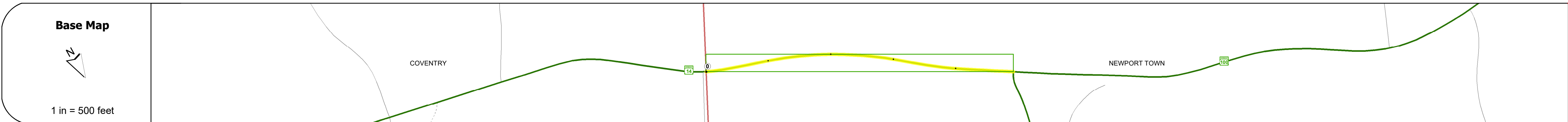
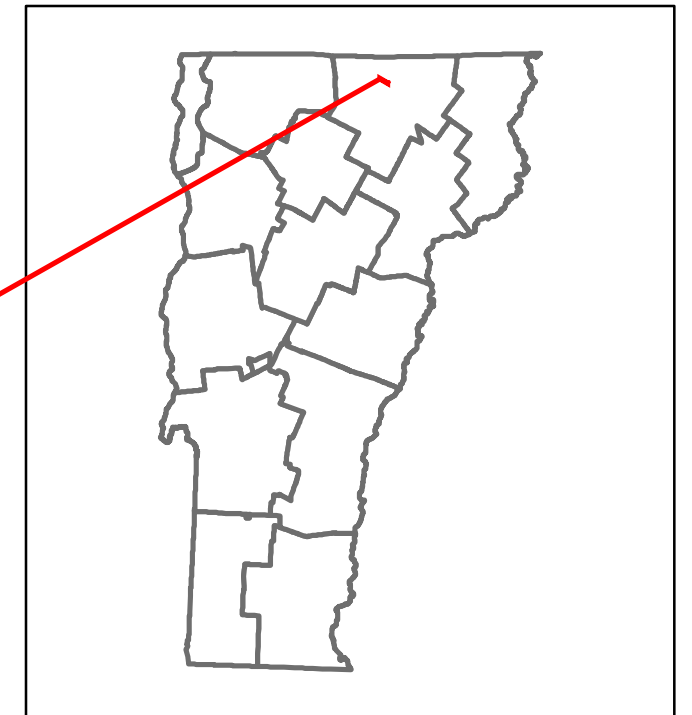


# Route Log and Progress Chart

**DRAFT**

Please Note: Errors and Omissions May Exist.  
Contact the VTrans Mapping Section with questions or concerns.

DISTRICT	TOWN	ROUTE
9	NEWPORT TOWN	VT-14



### STRUCTURE DESCRIPTIONS

Bridge 136:  
Culvert - 1959  
Structure No. 300251013610161  
Length: 7'  
Under Clearance: 6.0'  
Weight Limit: 0  
Facility Carried: VT14  
Structure Type: RC PIPE W/ ACOGMPP  
Features Intersected: BROOK  
Inspection Date: 11/2021  
Maintenance: State



Curves	5
Grades	
Guardrails	
Rumblestrips	
Speed Zone	
Curves: Head-on, FTC6	
Curves: Overturn, FTC7	
Curves: Run-off Road, FTC8	
Curves: Fixed Object, FTC9	
Curves: Night Run-off Road, FTC10	
Interstate: Overturn, FTC11	
Tangents: Head-on, FTC12	
Tangents: Overturn, FTC13	
Tangents: Run-off Road, FTC14	

**Risk**

- Primary Risk (Black)
- High Risk (Red)
- Medium Risk (Orange)
- Low Risk (Yellow)
- Minimal Risk (Green)
- Not a Focus Facility (Grey)

**AAADT**

2022	2266
2021	2019
2020	1782
2019	2104
2018	2100

<b>Historic Projects</b> Unknown, Retreatment, Resurface, Bituminous Mix, Skiny Mix, Bituminous Seal Bituminous Concrete, Cold Plane and Bituminous Concrete, Concrete, Gravel, Plant Mix, Reclaimed Base and Bituminous Concrete, Gravel Treated	<b>Functional Class</b> 1 - Interstate System, 2 - Other, 3 - Principal Arterial, 4 - Minor Arterial, 5 - Major Collector, 6 - Minor Collector	<b>Curves</b> Left, Right, Grades (degrees), Right, grade up, Left, grade down	<b>Traffic Counters</b> Continuous (CTC), Weigh-In-Motion (WIM), Short-Term, Scheduled, Short-Term, Unscheduled	<b>Crash Locations</b> Fatal, Injury, Property Damage Only, Unknown Crash Type, High Crash Locations (HCL's)	<b>Mileage by Functional Class By Sheet</b> 0251 5 - Major Collector 0.492	<b>Mileage by Town By Sheet</b> NEWPORT TOWN - V014-1016 0.492 of 0.492	<b>DISTRICT</b> 9	<b>TOWN</b> NEWPORT TOWN	<b>Date:</b> 02/15/24	<b>ROUTE</b> VT-14 ETE mileage: 107.395 to 107.887
					<b>Page Total Mileage:</b> 0.492 mi	<b>Page Total Mileage:</b> 0.492 mi				

For More Information Contact - Vermont Agency of Transportation, Policy, Planning and Intermodal Development Division - Mapping Section, 219 North Main Street, Barre, VT 05641 Telephone: 802-828-2600.