

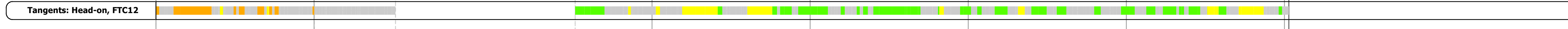

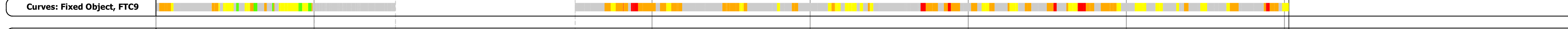
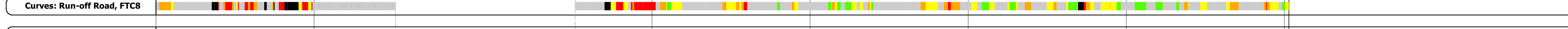
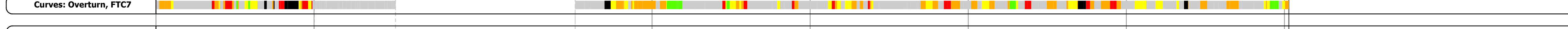



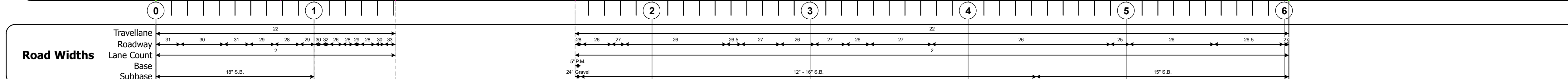
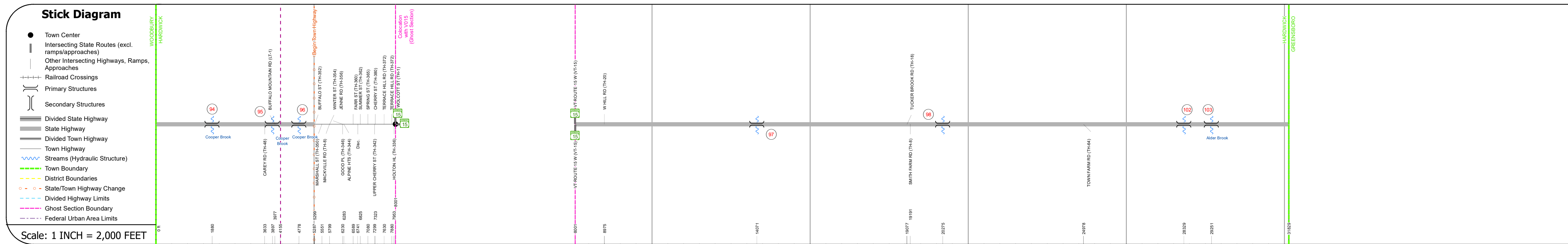
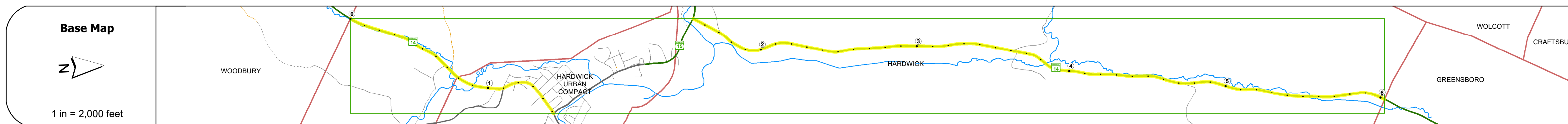
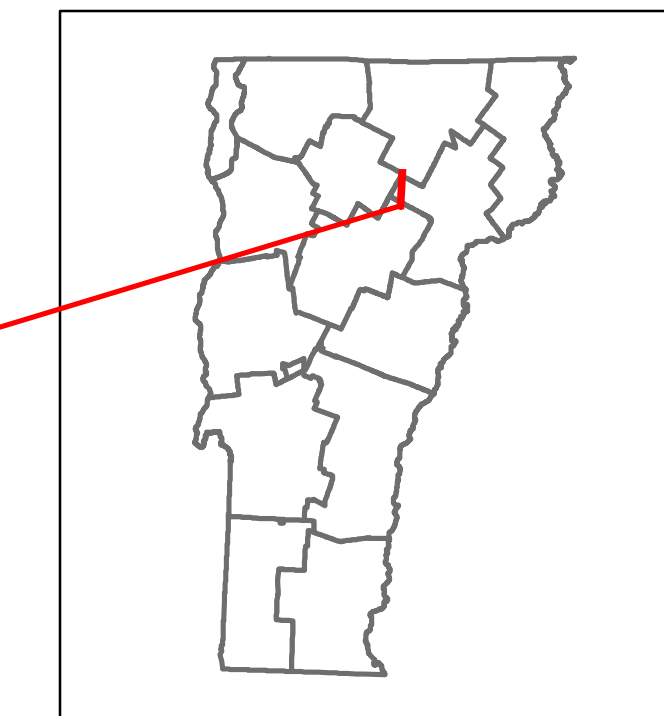


Route Log and Progress Chart

DRAFT

Please Note: Errors and Omissions May Exist.
Contact the VTrans Mapping Section with questions or concerns.

DISTRICT	TOWN	ROUTE
7	HARDWICK	VT-14



STRUCTURE DESCRIPTIONS

- Bridge 94:** Culvert - 1950, Structure No. 300037009403051, Length: 7', Under Clearance: 7.0', Weight Limit: 0, Facility Carried: VT14, Structure Type: CGMPP, Features Intersected: COOPER BROOK, Inspection Date: 11/2021, Maintenance: State
- Bridge 95:** Slab - 1927, Structure No. 300037009503051, Length: 22', Width: 28.0', Under Clearance: 4.0', Weight Limit: 0, Facility Carried: VT14, Structure Type: TWO SPAN CONC SLAB, Features Intersected: COOPER BROOK, Surface: Bituminous, Inspection Date: 11/2021, Maintenance: State
- Bridge 96:** Culvert - 1950, Structure No. 300037009603051, Length: 18', Under Clearance: 7.0', Weight Limit: 0, Facility Carried: VT14, Structure Type: CGMPPA, Features Intersected: NICHOLS BROOK, Inspection Date: 11/2021, Maintenance: State
- Bridge 97:** Culvert - 1949, Structure No. 300251009703051, Length: 6', Under Clearance: 2.0', Weight Limit: 0, Facility Carried: VT14, Structure Type: ACCGMPPA, Features Intersected: TUCKER BROOK, Inspection Date: 11/2021, Maintenance: State
- Bridge 98:** Culvert - 1948, Structure No. 300251009803051, Length: 14', Under Clearance: 6.0', Weight Limit: 0, Facility Carried: VT14, Structure Type: CGMPPA, Features Intersected: ALDER BROOK, Inspection Date: 11/2021, Maintenance: State
- Bridge 102:** Culvert - 1956, Structure No. 300251010203051, Length: 6', Under Clearance: 4.0', Weight Limit: 0, Facility Carried: VT14, Structure Type: ACCGMPPA, Features Intersected: BROOK, Inspection Date: 11/2021, Maintenance: State
- Bridge 103:** Culvert - 1956, Structure No. 300251010303051, Length: 6', Under Clearance: 6.0', Weight Limit: 0, Facility Carried: VT14, Structure Type: ACCGMPP, Features Intersected: ALDER BROOK, Inspection Date: 11/2021, Maintenance: State

Historic Projects <ul style="list-style-type: none"> Unknown Retreatment Resurface Bituminous Mix Skinny Mix Bituminous Seal 	Functional Class <ul style="list-style-type: none"> 1 - Interstate System 2 - Other Freeways and Expressways 3 - Principal Arterial 4 - Minor Arterial 5 - Major Collector 6 - Minor Collector 	Curves <ul style="list-style-type: none"> Left (degrees) Right (degrees) 	Grades <ul style="list-style-type: none"> Left (percent) grade up Right (percent) grade down 	Traffic Counters <ul style="list-style-type: none"> Continuous (CTC) Weight-In-Motion (WIM) Short-Term, Scheduled Short-Term, Unscheduled 	Crash Locations <ul style="list-style-type: none"> Fatal Injury Property Damage Only Unknown Crash Type 	Mileage by Functional Class By Sheet <ul style="list-style-type: none"> 037-2 4 - Minor Arterial 0251 5 - Major Collector 	Mileage by Town By Sheet <ul style="list-style-type: none"> HARDWICK - V014-0305 Ghost Section - (VT-15, MM 3.353 to 2.216) 	DISTRICT 7	TOWN HARDWICK	Date: 02/15/24	ROUTE VT-14 ETE mileage: 73.178 to 79.206
AADT 2022: 2819, 4240 2021: 2368, 4206 2020: 2488, 3712 2019: 2938, 4382 2018: 2900, 4600, 4400							Page Total Mileage: 6.028 mi	Page Total Mileage: 6.028 mi	1 of 1 TWN mileage: 0.0 to 6.028		

For More Information Contact - Vermont Agency of Transportation, Policy, Planning and Intermodal Development Division - Mapping Section, 219 North Main Street, Barre, VT 05641 Telephone: 802-828-2600.