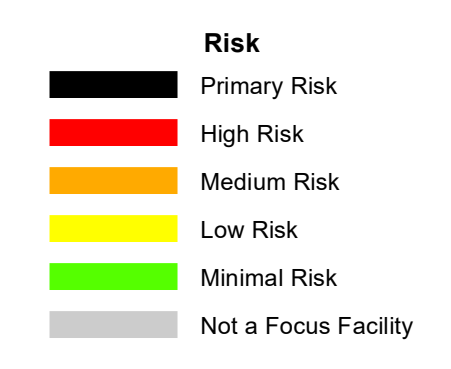
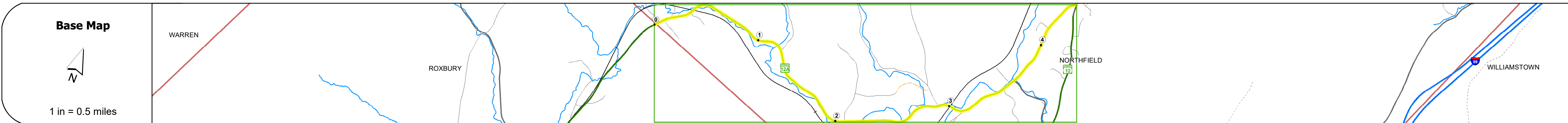
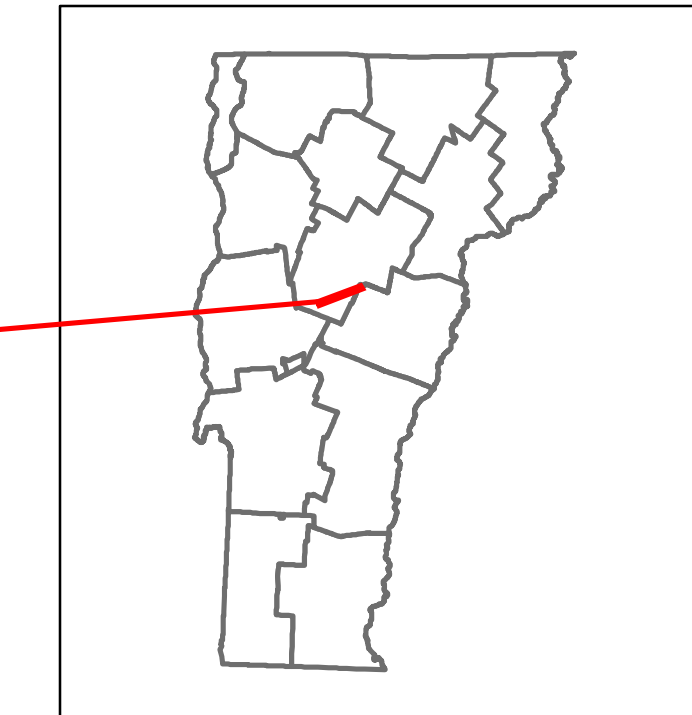


DISTRICT	TOWN	ROUTE
6	NORTHFIELD	VT-12A



Year	Station 0+00	Station 1+00	Station 2+00	Station 3+00	Station 4+00
2022		1277		2609	2609
2021		1267		2675	1718
2020		1118		2272	1516
2019		1320		2682	1790
2018	1300		1400	2700	1800

STRUCTURE DESCRIPTIONS

- Bridge 29:** Stringer/multi-beam or girder - 1928
Structure No: 200187002912132
Length: 50'
Weight Limit: 0
Facility Carried: RAILROAD
Structure Type: RIVETED 2 GIRDER
Features Intersected: N.E.C.R.R. OVER VT 12A
- Bridge 30:** Stringer/multi-beam or girder - 1993
Structure No: 200187003012132
Length: 92'
Height: 100.0'
Width: 33.0'
Weight Limit: 0
Facility Carried: VT 0012A ALT
Structure Type: WELDED PLATE GIRDER
Features Intersected: DOG RIVER
Surface: Bituminous
Inspection Date: 8/2021
Maintenance/Ownership: State
- Bridge 31:** Culvert - 1954
Structure No: 300187003112131
Length: 15'
Under Clearance: 9.0'
Weight Limit: 0
Facility Carried: VT 12A
Structure Type: CGMPPA
Features Intersected: BROOK
Inspection Date: 11/2021
Maintenance: State
- Bridge 32:** Tee Beam - 1929
Structure No: 200187003212132
Length: 35'
Height: 100.0'
Width: 20.0'
Weight Limit: 0
Facility Carried: VT 0012A ALT
Structure Type: CONCRETE T-BEAM
Features Intersected: DOG RIVER
Surface: Bituminous
Inspection Date: 6/2021
Maintenance/Ownership: State
- Bridge 34:** Stringer/multi-beam or girder - 1930
Structure No: 200187003412132
Length: 299'
Weight Limit: 0
Facility Carried: RAILROAD
Structure Type: RIVETED TWO GIRDER
Features Intersected: N.E.C.R.R. OVER VT 12A
- Bridge 35:** Tee Beam - 1929
Structure No: 200187003512132
Length: 34'
Height: 100.0'
Width: 20.0'
Weight Limit: 0
Facility Carried: VT 0012A ALT
Structure Type: CONCRETE T-BEAM
Features Intersected: BULL RUN BROOK
Surface: Bituminous
Inspection Date: 6/2021
Maintenance/Ownership: State
- Bridge 36:** Tee Beam - 1931
Structure No: 200187003612132
Length: 33'
Height: 100.0'
Width: 20.0'
Weight Limit: 0
Facility Carried: VT 0012A ALT
Structure Type: CONCRETE T-BEAM
Features Intersected: SUNNY BROOK
Surface: Bituminous
Inspection Date: 6/2021
Maintenance/Ownership: State

Historic Projects <ul style="list-style-type: none"> Unknown Retreatment Resurface Bituminous Mix Skinny Mix Bituminous Seal 	Functional Class <ul style="list-style-type: none"> 1 - Interstate System 2 - Other Freeways and Expressways 3 - Principal Arterial 4 - Minor Arterial 5 - Major Collector 6 - Minor Collector 	Crash Locations <ul style="list-style-type: none"> Fatal Injury Property Damage Only Unknown Crash Type 	Mileage by Functional Class By Sheet 0187 5 - Major Collector 4.476	Mileage by Town By Sheet NORTHFIELD - V012A1213 4.476 of 4.476	DISTRICT 6	TOWN NORTHFIELD	Date: 02/15/24	ROUTE VT-12A ETE mileage: 16.366 to 20.842
Speed Zones 25 30 35 40 45 50 55 60 65	Curves Left Right Grades Left Right Road Widths (ft)	Traffic Counters Continuous (CTC) Weigh-In-Motion (WIM) Short-Term, Scheduled Short-Term, Unscheduled	High Crash Locations (HCL's) Sections (& Intersections) 1 - 100 (1 - 10) 101 - 200 (11 - 20) 201 - 300 (21 - 30) 301 - 400 (31 - 40) 401 - 800 (41 - 113)	Page Total Mileage: 4.476 mi	Page Total Mileage: 4.476 mi	1 of 1 TWN mileage: 0.0 to 4.476		