

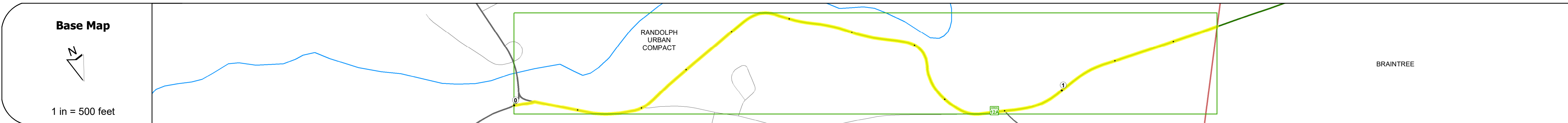
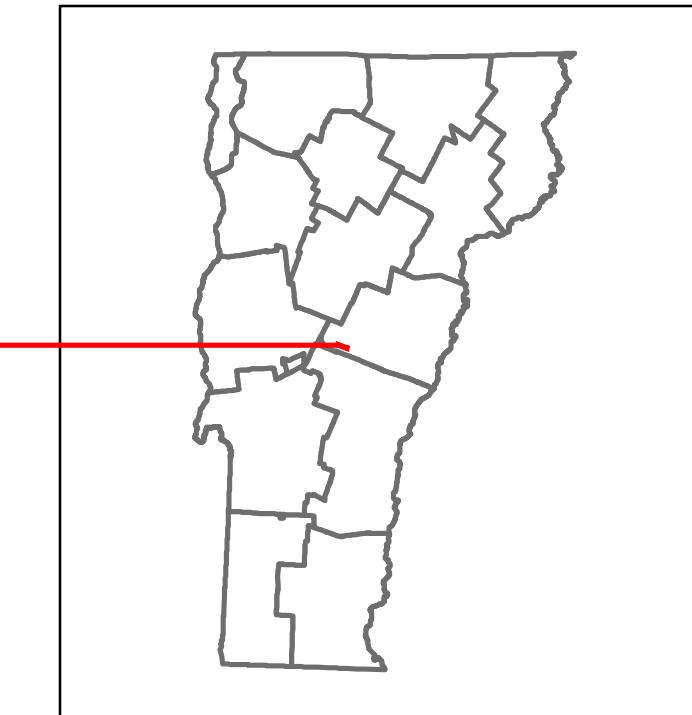


Route Log and Progress Chart

DRAFT




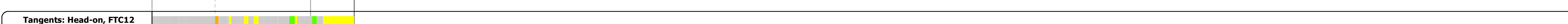

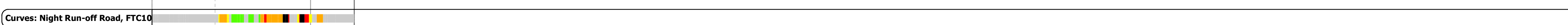










Please Note: Errors and Omissions May Exist.
Contact the VTrans Mapping Section with questions or concerns.

DISTRICT	TOWN	ROUTE
4	RANDOLPH	VT-12A



STRUCTURE DESCRIPTIONS

Bridge 1:
Culvert - 1952
Structure No. 300187000109091
Length: 6'
Under Clearance: 6.0'
Weight Limit: 0
Facility Carried: VT12A
Structure Type: ACCGMP
Features Intersected: BROOK
Inspection Date: 10/2021
Maintenance: State



Historic Projects Unknown, Retreatment, Resurface, Bituminous Mix, Skiny Mix, Bituminous Seal Bituminous Concrete, Cold Plane and Bituminous Concrete, Concrete, Surface Treated Gravel, Plant Mix, Reclaimed Base and Bituminous Concrete, Gravel	Functional Class 1 - Interstate System, 2 - Other Freeways and Expressways, 3 - Principal Arterial, 4 - Minor Arterial, 5 - Major Collector, 6 - Minor Collector	Crash Locations Fatal, Injury, Property Damage Only, Unknown Crash Type High Crash Locations (HCL's) HCL No. 1-100, 101-200, 201-300, 301-400, 401-800	Mileage by Functional Class By Sheet 0187 5 - Major Collector 1.275	Mileage by Town By Sheet RANDOLPH - V012A0909 1.275 of 1.275	DISTRICT	TOWN	Date: 02/15/24	ROUTE
					4	RANDOLPH	1 of 1 TWN mileage: 0.0 to 1.275	VT-12A ETE mileage: 0.0 to 1.275