







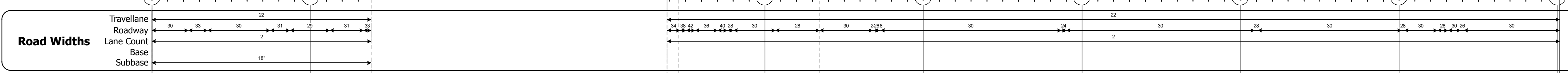
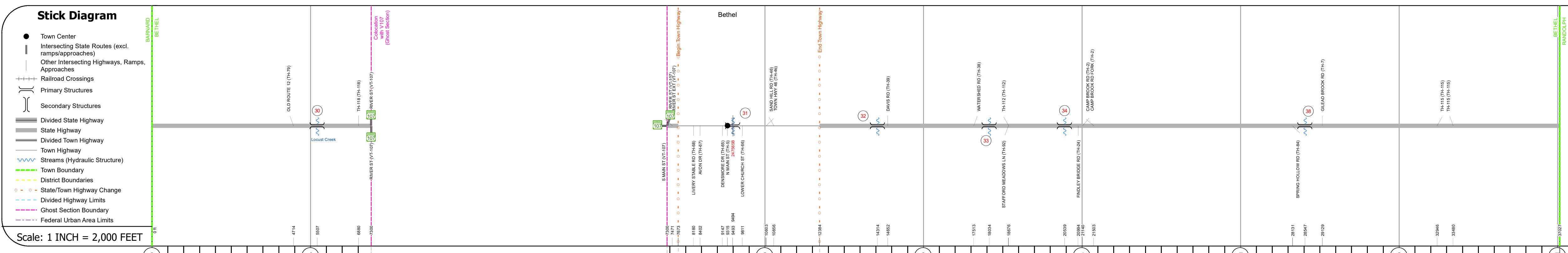
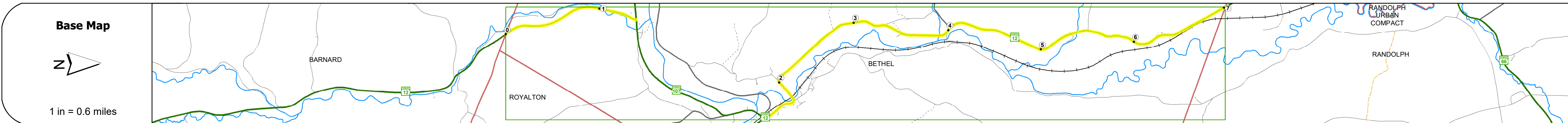
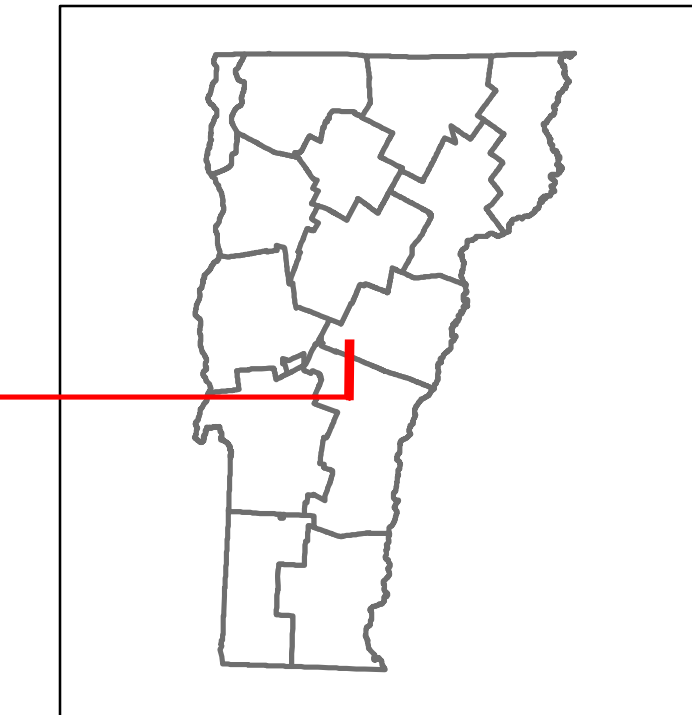


# Route Log and Progress Chart

**DRAFT**

Please Note: Errors and Omissions May Exist.  
Contact the VTrans Mapping Section with questions or concerns.

DISTRICT	TOWN	ROUTE
4	BETHEL	VT-12



Year	Section 1	Section 2	Section 3	Section 4	Section 5	Section 6	Section 7
2022	891	5250	3644				3697
2021	884	5181	3615				3717
2020	780	4573	3191				3281
2019	921	5399	3768				3874
2018	920	5400	4000	3800			3900

## STRUCTURE DESCRIPTIONS

- Bridge 30:** Stringer/multi-beam or girder - 2012  
Structure No: 200241003014042  
Length: 121'  
Height: 100.0'  
Width: 30.0'  
Weight Limit: 0  
Facility Carried: VT 12 ML  
Structure Type: WELDED PLATE GIRDER  
Features Intersected: LOCUST CREEK  
Inspection Date: 8/2021  
Maintenance/Ownership: State
- Bridge 31:** Stringer/multi-beam or girder - 2006  
Structure No: 200241003114042  
Length: 183'  
Height: 100.0'  
Width: 29.0'  
Under Clearance: 21.0'  
Weight Limit: 0  
Facility Carried: VT 12 ML  
Structure Type: WELDED PLATE GIRDER  
Features Intersected: 3RD BR WHITE R. + NECRR  
Surface: Bituminous  
Inspection Date: 8/2021  
Maintenance/Ownership: Town
- Bridge 32:** Slab - 1931  
Structure No: 300241003214041  
Length: 10'  
Width: 26.0'  
Under Clearance: 3.0'  
Weight Limit: 0  
Facility Carried: VT12  
Structure Type: CONCRETE SLAB  
Features Intersected: BROOK  
Surface: Bituminous  
Inspection Date: 12/2021  
Maintenance: State
- Bridge 33:** Culvert - 1932  
Structure No: 300241003314041  
Length: 9'  
Under Clearance: 6.0'  
Weight Limit: 0  
Facility Carried: VT12  
Structure Type: RC BOX  
Features Intersected: BROOK  
Surface: Bituminous  
Inspection Date: 12/2021  
Maintenance: State
- Bridge 34:** Tee Beam - 1928  
Structure No: 200241003414042  
Length: 43'  
Width: 20.0'  
Weight Limit: 0  
Facility Carried: VT 12 ML  
Structure Type: CONCRETE T-BEAM  
Features Intersected: CAMP BROOK  
Surface: Bituminous  
Inspection Date: 8/2021  
Maintenance/Ownership: State
- Bridge 38:** Stringer/multi-beam or girder - 2020  
Structure No: 200241003814042  
Length: 365'  
Height: 100.0'  
Width: 32.0'  
Weight Limit: 0  
Facility Carried: VT 12 ML  
Structure Type: 3 SPAN CONT GIRDER  
Features Intersected: GILEAD BROOK  
Surface: Bituminous  
Inspection Date: 8/2021  
Maintenance/Ownership: State

<b>Historic Projects</b> Unknown, Retreatment, Resurface, Bituminous Mix, Skiny Mix, Bituminous Seal	<b>Functional Class</b> 1 - Interstate System, 2 - Other Freeways and Expressways, 3 - Principal Arterial, 4 - Minor Arterial, 5 - Major Collector, 6 - Minor Collector	<b>Curves</b> Left, Right, Grades (down, up)	<b>Traffic Counters</b> Continuous (CTC), Weigh-In-Motion (WIM), Short-Term, Scheduled, Short-Term, Unscheduled	<b>Crash Locations</b> Fatal, Injury, Property Damage Only, Unknown Crash Type, High Crash Locations (HCL's)	<b>Mileage by Functional Class By Sheet</b> 0241 4 - Minor Arterial, 0.032 0241 5 - Major Collector, 6.981	<b>Mileage by Town By Sheet</b> BETHEL - V012-1404, Ghost Section - (VT-107, MM 1.536 to 3.402), 7.013 of 7.013	<b>DISTRICT</b> 4	<b>TOWN</b> BETHEL	<b>Date:</b> 02/14/24	<b>ROUTE</b> VT-12 ETE mileage: 23.105 to 30.118
<b>Page Total Mileage: 7.013 mi</b>						<b>Page Total Mileage: 7.013 mi</b>				

For More Information Contact - Vermont Agency of Transportation, Policy, Planning and Intermodal Development Division - Mapping Section, 219 North Main Street, Barre, VT 05641 Telephone: 802-828-2600.