


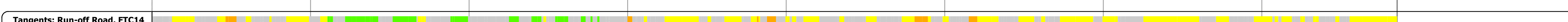
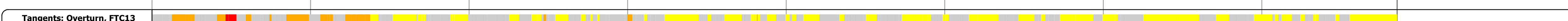
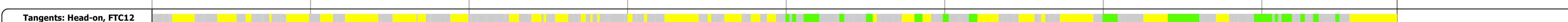



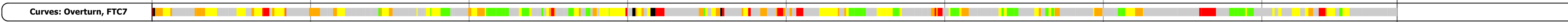


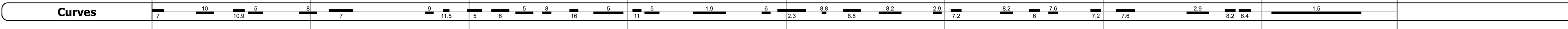
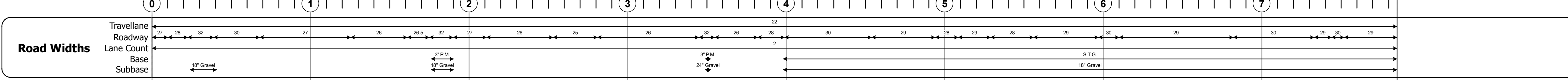
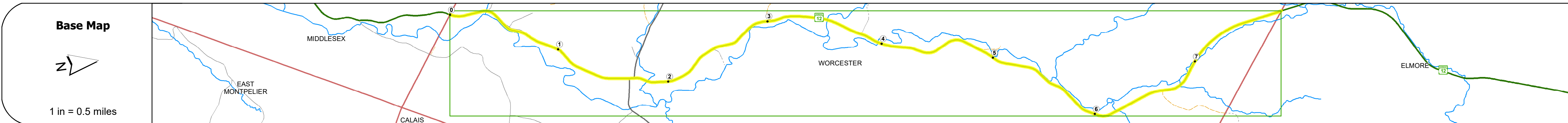
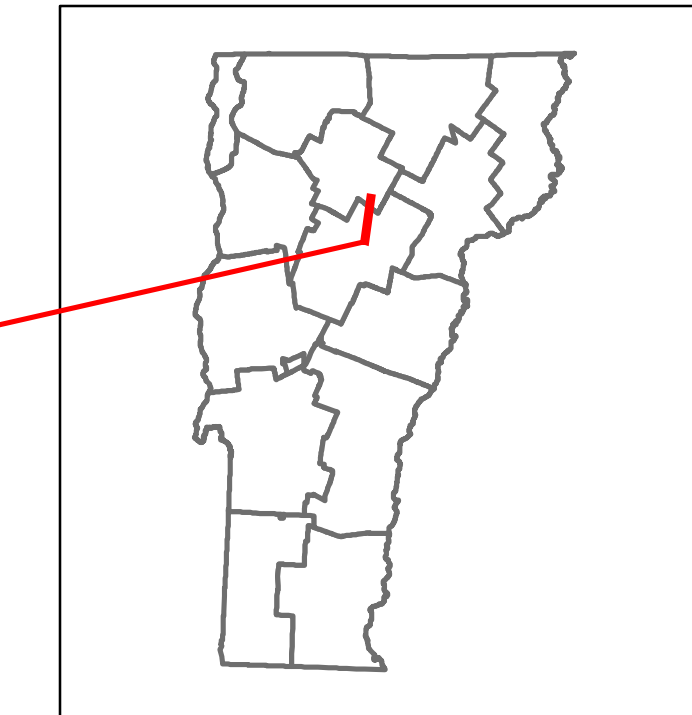


Route Log and Progress Chart

DRAFT

Please Note: Errors and Omissions May Exist.
Contact the VTrans Mapping Section with questions or concerns.

DISTRICT	TOWN	ROUTE
6	WORCESTER	VT-12



AADT	2022	1437	1215
	2021	1426	911
	2020	1259	865
	2019	1487	1046
	2018	2200	1100

STRUCTURE DESCRIPTIONS

- Bridge 80:** Culvert - 1974, Structure No. 200241008012202, Length: 20', Height: 100.0', Weight Limit: 0, Facility Carried: VT 12 ML, Structure Type: RC BOX, Features Intersected: BROOK, Inspection Date: 7/2021, Maintenance/Ownership: State
- Bridge 81:** Tee Beam - 1919, Structure No. 200241008112202, Length: 39', Height: 100.0', Width: 33.0', Weight Limit: 0, Facility Carried: VT 12 ML, Structure Type: CONCRETE T-BEAM, Features Intersected: MINISTER BROOK, Inspection Date: 7/2021, Maintenance/Ownership: State
- Bridge 83:** Slab - 1993, Structure No. 200241008312202, Length: 31', Height: 100.0', Width: 30.0', Weight Limit: 0, Facility Carried: VT 12 ML, Structure Type: CONCRETE SLAB, Features Intersected: HANCOCK BROOK, Surface: Bituminous, Inspection Date: 7/2021, Maintenance/Ownership: State
- Bridge 84:** Stringer/multi-beam or girder - 1936, Structure No. 200241008412202, Length: 84', Height: 100.0', Width: 20.0', Weight Limit: 0, Facility Carried: VT 12 ML, Structure Type: ROLLED BEAM, Features Intersected: NORTH BRANCH, Surface: Bituminous, Inspection Date: 4/2023, Maintenance/Ownership: State
- Bridge 86:** Culvert - 1961, Structure No. 300241008612201, Length: 6', Under Clearance: 6.0', Weight Limit: 0, Facility Carried: VT12, Structure Type: ACCMPP, Features Intersected: BROOK, Inspection Date: 11/2021, Maintenance: State
- Bridge 87:** Culvert - 1961, Structure No. 300241008712201, Length: 14', Under Clearance: 8.0', Weight Limit: 0, Facility Carried: VT12, Structure Type: CGMPPA, Features Intersected: HARDWOOD BROOK, Inspection Date: 11/2021, Maintenance: State
- Bridge 88:** Culvert - 1961, Structure No. 300241008812201, Length: 8', Under Clearance: 9.0', Weight Limit: 0, Facility Carried: VT12, Structure Type: CGMPP, Features Intersected: BROOK, Inspection Date: 11/2021, Maintenance: State
- Bridge 89:** Culvert - 1964, Structure No. 300241008912201, Length: 15', Under Clearance: 16.0', Weight Limit: 0, Facility Carried: VT12, Structure Type: CGMPP, Features Intersected: NORTH BROOK, Inspection Date: 11/2021, Maintenance: State

Historic Projects Unknown, Bituminous Concrete, Surface Treated Gravel, Retreatment, Bituminous Macadam, Cold Plane and Plant Mix, Resurface, Bituminous Concrete, Reclaimed Base and Bituminous Concrete, Bituminous Mix, Concrete, Skiny Mix, Bituminous Seal, Gravel	Functional Class 1 - Interstate System, 2 - Other Freeways and Expressways, 3 - Principal Arterial, 4 - Minor Arterial, 5 - Major Collector, 6 - Minor Collector	Curves Left (degrees), Right (degrees), Grades (percent) grade up, (percent) grade down	Traffic Counters Continuous (CTC), Weigh-In-Motion (WIM), Short-Term, Scheduled, Short-Term, Unscheduled (counter ID)	Crash Locations Fatal, Injury, Property Damage Only, Unknown Crash Type, High Crash Locations (HCL's) Sections (& Intersections)	Mileage by Functional Class By Sheet 0241 5 - Major Collector 7.853	Mileage by Town By Sheet WORCESTER - V012-1220 7.853 of 7.853	DISTRICT 6	TOWN WORCESTER	Date: 02/14/24	ROUTE VT-12 ETE mileage: 66.473 to 74.326
AADT (Average Annual Daily Traffic)						Page Total Mileage: 7.853 mi		Page Total Mileage: 7.853 mi		1 of 1 TWN mileage: 0.0 to 7.853

For More Information Contact - Vermont Agency of Transportation, Policy, Planning and Intermodal Development Division - Mapping Section, 219 North Main Street, Barre, VT 05641 Telephone: 802-828-2600.