
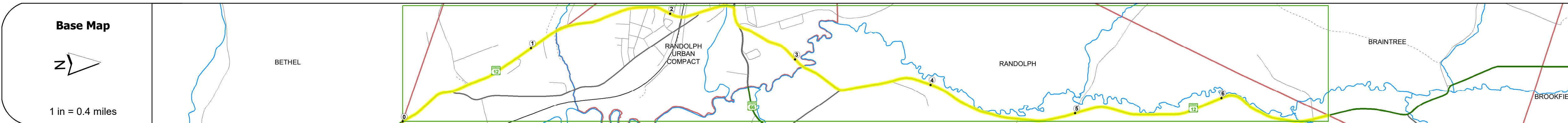
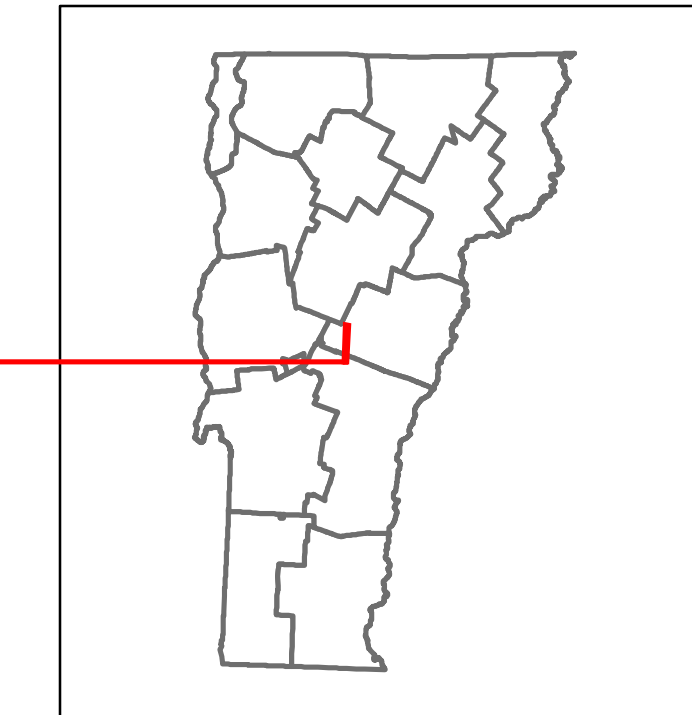


DISTRICT	TOWN	ROUTE
4	RANDOLPH	VT-12



Risk	Primary Risk	High Risk	Medium Risk	Low Risk	Minimal Risk	Not a Focus Facility
█	█	█	█	█	█	█

Year	Station 0+00	Station 1+00	Station 2+00	Station 3+00	Station 4+00	Station 5+00	Station 6+00
2022	3747		7846	5035		1902	
2021	3717		7702	7394		1292	
2020	3281		6798	6524		1348	
2019	3874		8026	7703		1591	
2018	3900	5800	8000	7700	1600		1500

STRUCTURE DESCRIPTIONS

Bridge 40:
Slab - 1928
Structure No. 300241004009091
Length: 26'
Width: 30.0'
Under Clearance: 17.0'
Weight Limit: 0
Facility Carried: VT12
Structure Type: CONCRETE SLAB
Features Intersected: TROUT BROOK
Surface: Bituminous
Inspection Date: 12/2021
Maintenance: State

Bridge 41:
Culvert - 1967
Structure No. 300241004109091
Length: 6'
Under Clearance: 6.0'
Weight Limit: 0
Facility Carried: VT12
Structure Type: CGMPP ALUM SLEEVE
Features Intersected: SMITH BROOK
Inspection Date: 12/2021
Maintenance: State

Bridge 42:
Stringer/multi-beam or girder - 2007
Structure No. 200241004209092
Length: 204'
Height: 100.0'
Width: 30.0'
Under Clearance: 16.0'
Weight Limit: 0
Facility Carried: VT 12 ML
Structure Type: 2 SP CONT CUR GIRDER
Features Intersected: 3RD BR WHITE R. + TH 372
Surface: Bituminous
Inspection Date: 8/2021
Maintenance/Ownership: Town

Bridge 43:
Culvert - 1976
Structure No. 200241004309092
Length: 32'
Height: 100.0'
Weight Limit: 0
Facility Carried: VT 12 ML
Structure Type: RC BOX
Features Intersected: AYERS BROOK
Inspection Date: 8/2021
Maintenance/Ownership: Town

Bridge 44:
Culvert - 1936
Structure No. 300241004409091
Length: 8'
Under Clearance: 5.0'
Weight Limit: 0
Facility Carried: VT12
Structure Type: RC BOX
Features Intersected: BROOK
Inspection Date: 12/2021
Maintenance: State

Historic Projects <ul style="list-style-type: none"> Unknown Retreatment Resurface Bituminous Mix Skinny Mix Bituminous Seal 	Functional Class <ul style="list-style-type: none"> 1 - Interstate System 2 - Other Freeways and Expressways 3 - Principal Arterial 4 - Minor Arterial 5 - Major Collector 6 - Minor Collector 	Curves <ul style="list-style-type: none"> Left (degrees) Right (degrees) 	Grades <ul style="list-style-type: none"> grade up (percent) grade down (percent) 	Traffic Counters <ul style="list-style-type: none"> Continuous (CTC) Weight-In-Motion (WIM) Short-Term, Scheduled Short-Term, Unscheduled 	Crash Locations <ul style="list-style-type: none"> Fatal Injury Property Damage Only Unknown Crash Type 	Mileage by Functional Class By Sheet 0241 5 - Major Collector 6.758	Mileage by Town By Sheet RANDOLPH - V012-0909 6.758 of 6.758	DISTRICT 4	TOWN RANDOLPH	Date: 02/14/24	ROUTE VT-12 ETE mileage: 30.118 to 36.876
Speed Zones 25 30 35 40 45 50 55 60 65						Page Total Mileage: 6.758 mi		Page Total Mileage: 6.758 mi		1 of 1 TWN mileage: 0.0 to 6.758	