

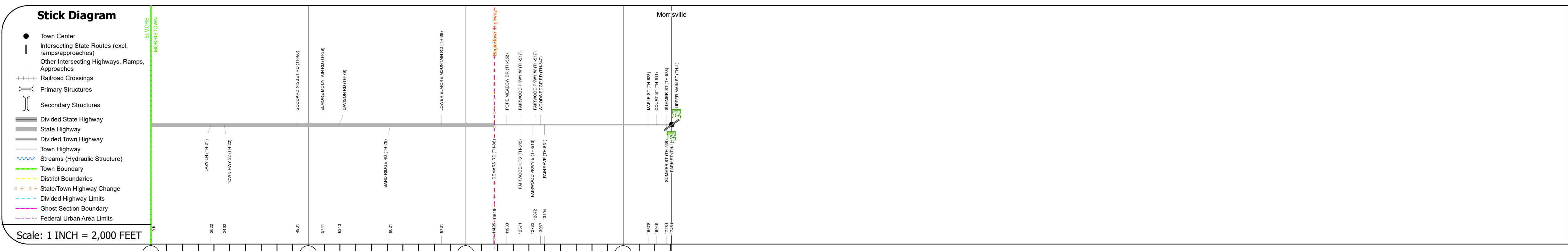
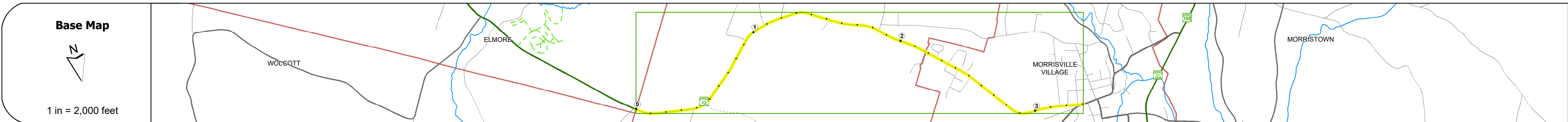
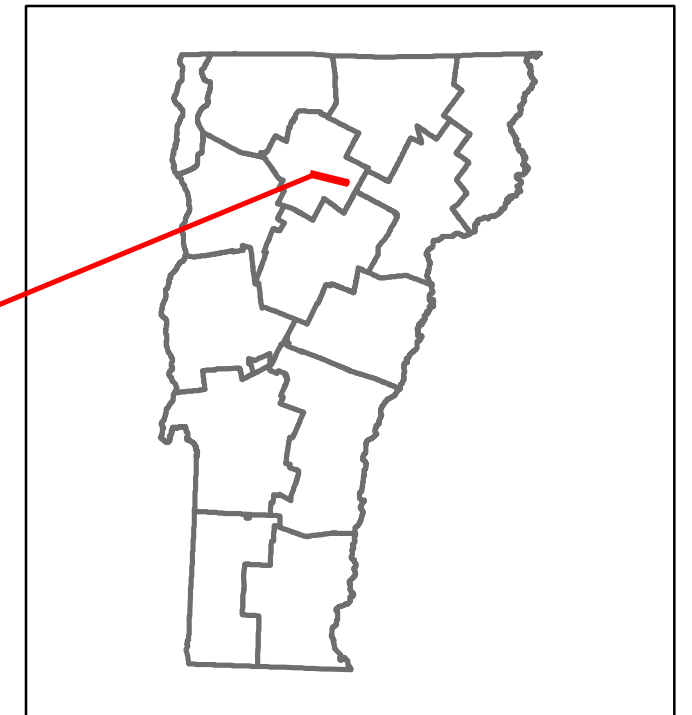


Route Log and Progress Chart

DRAFT

Please Note: Errors and Omissions May Exist.
Contact the VTrans Mapping Section with questions or concerns.

DISTRICT	TOWN	ROUTE
6	MORRISTOWN	VT-12



STRUCTURE DESCRIPTIONS

Road Widths	Travellane: 28, 26, 29, 22, 26, 30, 31, 33, 28, 32, 29 Roadway Lane Count: 2, 2, 2, 2, 2, 2, 2, 2, 2, 2, 2, 2 Base Subbase: 2, 2, 2, 2, 2, 2, 2, 2, 2, 2, 2, 2
-------------	--

Curves	6, 6, 8, 8, 5, 3, 10, 3
Grades	-3.5, -8.5, -9.0, -7.5, -4.6, -5.6, -7.2, -8.5, -4.0
Guardrails	
Rumblestrips	
Speed Zone	
Curves: Head-on, FTC6	
Curves: Overtake, FTC7	
Curves: Run-off Road, FTC8	
Curves: Fixed Object, FTC9	
Curves: Night Run-off Road, FTC10	
Interstate: Overtake, FTC11	
Tangents: Head-on, FTC12	
Tangents: Overtake, FTC13	
Tangents: Run-off Road, FTC14	

Risk	Primary Risk (Black), High Risk (Red), Medium Risk (Orange), Low Risk (Yellow), Minimal Risk (Green), Not a Focus Facility (Grey)																				
ADT	<table border="1"> <tr> <td>2022</td> <td>2701</td> <td>3614</td> <td>4625</td> </tr> <tr> <td>2021</td> <td>2753</td> <td>3585</td> <td>4588</td> </tr> <tr> <td>2020</td> <td>2430</td> <td>3164</td> <td>6420</td> </tr> <tr> <td>2019</td> <td>2869</td> <td>3736</td> <td>7580</td> </tr> <tr> <td>2018</td> <td>2900</td> <td>3700</td> <td>3100</td> </tr> </table>	2022	2701	3614	4625	2021	2753	3585	4588	2020	2430	3164	6420	2019	2869	3736	7580	2018	2900	3700	3100
2022	2701	3614	4625																		
2021	2753	3585	4588																		
2020	2430	3164	6420																		
2019	2869	3736	7580																		
2018	2900	3700	3100																		

Historic Projects Unknown, Retreatment, Resurface, Bituminous Mix, Skiny Mix, Bituminous Seal, Surface Treated Gravel, Plant Mix, Reclaimed Base and Bituminous Concrete, Concrete, Gravel	Functional Class 1- Interstate System, 2- Other Freeways and Expressways, 3- Principal Arterial, 4- Minor Arterial, 5- Major Collector, 6- Minor Collector	Curves Left grade up, Right grade down	Grades Left grade up, Right grade down	Traffic Counters Continuous (CTC), Weigh-In-Motion (WIM), Short-Term, Scheduled, Short-Term, Unscheduled	Crash Locations Fatal, Injury, Property Damage Only, Unknown Crash Type, High Crash Locations (HCL's)	Mileage by Functional Class By Sheet 0241 5 - Major Collector 3.307	Mileage by Town By Sheet MORRISTOWN - V012-0807 3.307 of 3.307	DISTRICT 6	TOWN MORRISTOWN	Date: 02/14/24	ROUTE VT-12 ETE mileage: 82.258 to 85.565
Speed Zones 25, 30, 35, 40, 45, 50, 55, 60, 65						Page Total Mileage: 3.307 mi	Page Total Mileage: 3.307 mi	1 of 1 TWN mileage: 0.0 to 3.307			

For More Information Contact - Vermont Agency of Transportation, Policy, Planning and Intermodal Development Division - Mapping Section, 219 North Main Street, Barre, VT 05641 Telephone: 802-828-2600.