
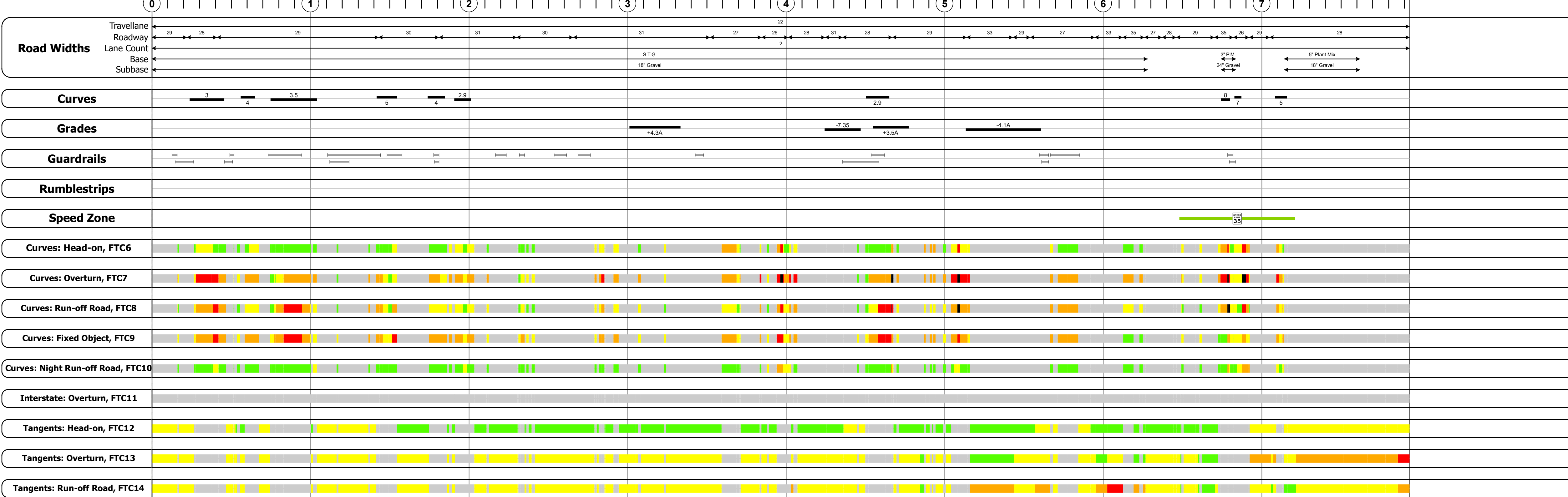
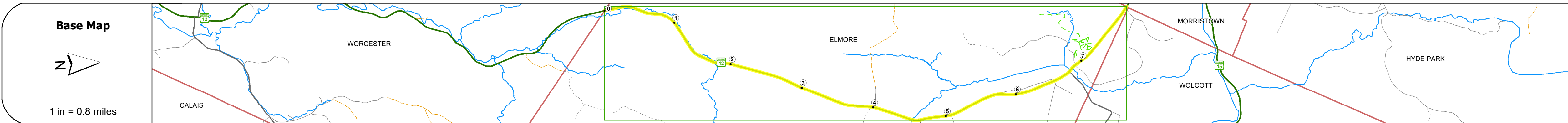
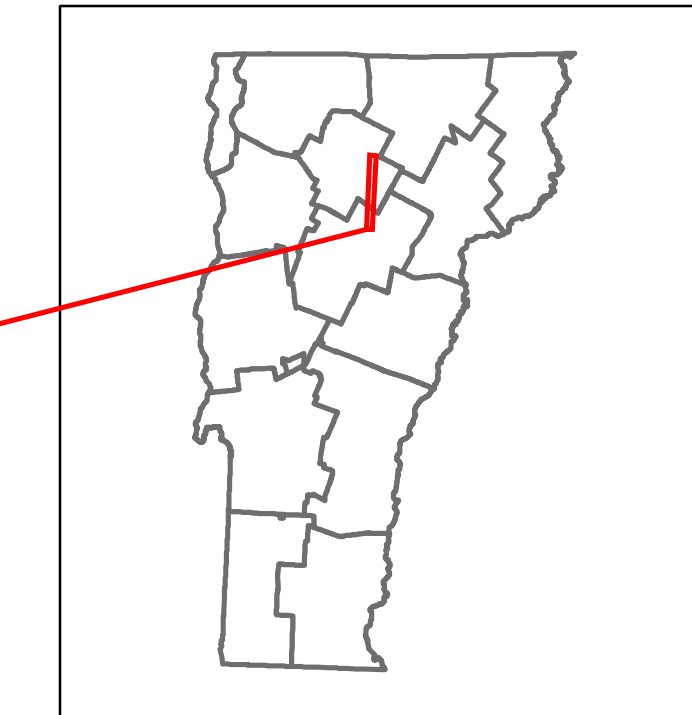


DISTRICT	TOWN	ROUTE
6	ELMORE	VT-12



STRUCTURE DESCRIPTIONS

Bridge 90:
Culvert - 1964
Structure No. 30024100908041
Length: 6'
Under Clearance: 6.0'
Weight Limit: 0
Facility Carried: VT12
Structure Type: CGMPP
Features Intersected: BROOK
Inspection Date: 10/2022
Maintenance: State

Bridge 91:
Stringer/multi-beam or girder - 1935
Structure No. 200241009108042
Length: 40'
Height: 100.0'
Width: 30.0'
Weight Limit: 0
Facility Carried: VT 12 ML
Structure Type: ROLLED BEAM
Features Intersected: NORTH BRANCH
Surface: Bituminous
Inspection Date: 7/2021
Maintenance/Ownership: State

Bridge 92:
Culvert - 1960
Structure No. 300241009208041
Length: 13'
Width: 30.0'
Under Clearance: 6.0'
Weight Limit: 0
Facility Carried: VT12
Structure Type: RC BOX
Features Intersected: BARNES BROOK
Inspection Date: 11/2021
Maintenance: State

Bridge 93:
Culvert - 1961
Structure No. 300241009308041
Length: 9'
Under Clearance: 9.0'
Weight Limit: 0
Facility Carried: VT12
Structure Type: CGMPP W CONC INVERT
Features Intersected: BROOK
Inspection Date: 11/2021
Maintenance: State

Bridge 94:
Culvert - 1959
Structure No. 300241009408041
Length: 6'
Under Clearance: 6.0'
Weight Limit: 0
Facility Carried: VT12
Structure Type: ACCGMPP
Features Intersected: BROOK
Inspection Date: 11/2021
Maintenance: State

Bridge 95:
Slab - 1934
Structure No. 200241009508042
Length: 23'
Height: 100.0'
Width: 33.0'
Weight Limit: 0
Facility Carried: VT 12 ML
Structure Type: CONCRETE SLAB
Features Intersected: LAKE ELMORE OUTLET
Surface: Bituminous
Inspection Date: 7/2021
Maintenance/Ownership: State

Historic Projects <ul style="list-style-type: none"> Unknown Retreatment Resurface Bituminous Mix Skinny Mix Bituminous Seal 	Functional Class <ul style="list-style-type: none"> 1 - Interstate System 2 - Other Freeways and Expressways 3 - Principal Arterial 4 - Minor Arterial 5 - Major Collector 6 - Minor Collector 	Curves <ul style="list-style-type: none"> Left (degrees) Right (degrees) 	Grades <ul style="list-style-type: none"> Left (percent) grade up Right (percent) grade down 	Traffic Counters <ul style="list-style-type: none"> Continuous (CTC) Weight-In-Motion (WIM) Short-Term, Scheduled Short-Term, Unscheduled 	Crash Locations <ul style="list-style-type: none"> Fatal Injury Property Damage Only Unknown Crash Type 	Mileage by Functional Class By Sheet 0241 5 - Major Collector 7.932	Mileage by Town By Sheet ELMORE - V012-0804 7.932 of 7.932	DISTRICT 6	TOWN ELMORE	Date: 02/14/24	ROUTE VT-12 ETE mileage: 74.326 to 82.258
Speed Zones 25 30 35 40 45 50 55 60 65						Page Total Mileage: 7.932 mi		Page Total Mileage: 7.932 mi		1 of 1 TWN mileage: 0.0 to 7.932	