






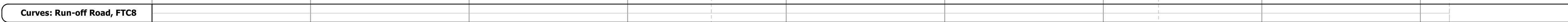
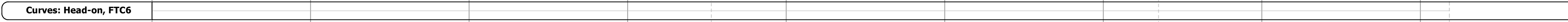

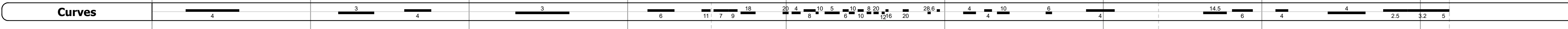
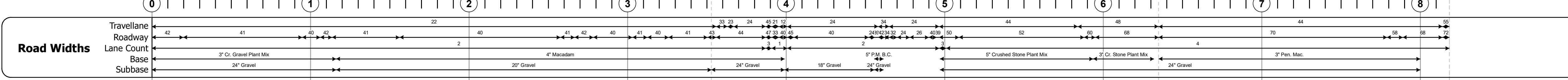
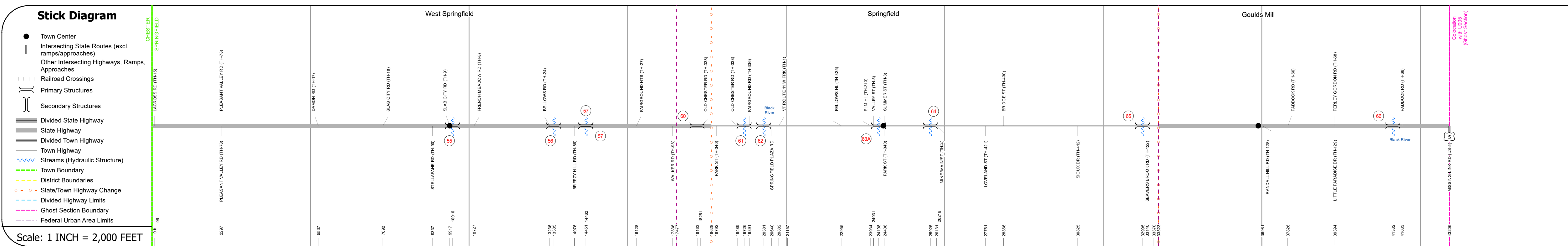
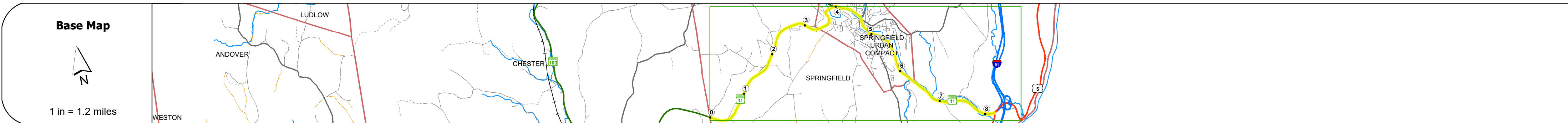
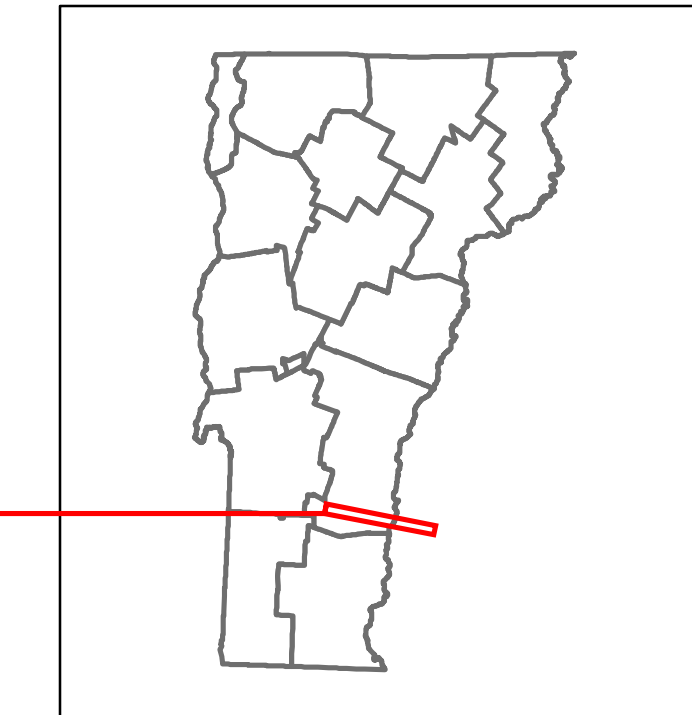


# Route Log and Progress Chart

**DRAFT**

Please Note: Errors and Omissions May Exist.  
Contact the VTTrans Mapping Section with questions or concerns.

DISTRICT	TOWN	ROUTE
2	SPRINGFIELD	VT-11



Year	0-1	1-2	2-3	3-4	4-5	5-6	6-7	7-8	8-9	9-10
2022	4902	5689	6175	8339	13142	12354				
2021	4762	4762	6126	9576	13025	10083				
2020	3317	4489	5661	6718	9600	8899				
2019	3916	5300	6683	7931	11334	10507				
2018	3900	5100	6700	7900	8600	7100	10300	10000	10500	10600

### STRUCTURE DESCRIPTIONS

<p><b>Bridge 55:</b> Box beam or girders - multiple - 2007 Structure No. 200016005514182 Length: 58' Height: 100.0' Width: 40.0' Weight Limit: 0 Facility Carried: VT 11 ML Structure Type: PRECAST BOX BEAM Features Intersected: BROOK Surface: Bituminous Inspection Date: 6/2021 Maintenance/Ownership: State</p>	<p><b>Bridge 60:</b> Stringer/multi-beam or girder - 1966 Structure No. 200016006614182 Length: 348' Height: 100.0' Width: 58.0' Weight Limit: 0 Facility Carried: VT 11 ML Structure Type: WELDED GIRDER Features Intersected: BLACK RIVER Surface: Bituminous Inspection Date: 6/2021 Maintenance/Ownership: State</p>
<p><b>Bridge 56:</b> Culvert - 1961 Structure No. 300134005614181 Length: 13' Under Clearance: 8.0' Weight Limit: 0 Facility Carried: VT11 Structure Type: CGMPPA Features Intersected: BROOK Inspection Date: 11/2020 Maintenance: State</p>	<p><b>Bridge 57:</b> Culvert - 2021 Structure No. 200134005714182 Length: 32' Height: 100.0' Width: 40.0' Weight Limit: 0 Facility Carried: VT 11 ML Structure Type: PRECAST RIGID FRAME Features Intersected: BROOK Inspection Date: 6/2021 Maintenance/Ownership: State</p>
<p><b>Unknown 57:</b> Unknown Structure No. 300134005714181 Structure Type: Unknown</p>	<p><b>Unknown 60:</b> Unknown Structure No. 30250006014181 Structure Type: Unknown</p>
<p><b>Bridge 61:</b> Culvert - 1960 Structure No. 30250006114181 Length: 14' Under Clearance: 8.0' Weight Limit: 0 Facility Carried: VT11 Structure Type: CGMPPA Features Intersected: BROOK Inspection Date: 12/2022 Maintenance: State</p>	<p><b>Bridge 62:</b> Stringer/multi-beam or girder - 1937 Structure No. 20250006214182 Length: 192' Height: 100.0' Width: 46.0' Weight Limit: 0 Facility Carried: VT 11 ML Structure Type: 3 SPAN ROLLED BEAM Features Intersected: BLACK RIVER Surface: Bituminous Inspection Date: 6/2021 Maintenance/Ownership: City/Municipal</p>
<p><b>Bridge 63A:</b> Arch - deck - 1949 Structure No. 300016063A14181 Length: 24' Under Clearance: 7.0' Weight Limit: 0 Facility Carried: VT 11 Structure Type: RC ARCH Features Intersected: BROOK Inspection Date: 11/2020 Maintenance: State</p>	<p><b>Bridge 64:</b> Stringer/multi-beam or girder - 1949 Structure No. 200016006414182 Length: 158' Height: 100.0' Width: 50.0' Weight Limit: 0 Facility Carried: VT 11 ML Structure Type: 2 SP CONT WLD PL GIR Features Intersected: BLACK RIVER Surface: Bituminous Inspection Date: 6/2021 Maintenance/Ownership: City/Municipal</p>
<p><b>Bridge 65:</b> Culvert - 1966 Structure No. 200016006514182 Length: 25' Height: 100.0' Weight Limit: 0 Facility Carried: VT 11 ML Structure Type: TWIN CELL RC BOX Features Intersected: SEAVER BROOK Inspection Date: 6/2021 Maintenance/Ownership: City/Municipal</p>	

<p><b>Historic Projects</b></p> <ul style="list-style-type: none"> <li>Unknown</li> <li>Retreatment</li> <li>Resurface</li> <li>Bituminous Mix</li> <li>Skinny Mix</li> <li>Bituminous Seal</li> </ul>	<p><b>Functional Class</b></p> <ul style="list-style-type: none"> <li>1 - Interstate System</li> <li>2 - Other Freeways and Expressways</li> <li>3 - Principal Arterial</li> <li>4 - Minor Arterial</li> <li>5 - Major Collector</li> <li>6 - Minor Collector</li> </ul>	<p><b>Curves</b></p> <ul style="list-style-type: none"> <li>Left (align)</li> <li>Right</li> </ul> <p><b>Grades</b></p> <ul style="list-style-type: none"> <li>Left (align) grade up</li> <li>Right (align) grade down</li> </ul>	<p><b>Traffic Counters</b></p> <ul style="list-style-type: none"> <li>Continuous (CTC)</li> <li>Weigh-In-Motion (WIM)</li> <li>Short-Term, Scheduled</li> <li>Short-Term, Unscheduled</li> </ul>	<p><b>Crash Locations</b></p> <ul style="list-style-type: none"> <li>Fatal</li> <li>Injury</li> <li>Property Damage Only</li> <li>Unknown Crash Type</li> </ul> <p><b>High Crash Locations (HCL's)</b></p> <p>Sections (&amp; Intersections)</p> <ul style="list-style-type: none"> <li>1 - 100 (1 - 10)</li> <li>101 - 200 (11 - 20)</li> <li>201 - 300 (21 - 30)</li> <li>301 - 400 (31 - 40)</li> <li>401 - 800 (41 - 113)</li> </ul>	<p><b>Mileage by Functional Class By Sheet</b></p> <p>016-2 4 - Minor Arterial 8.183</p> <p>016-2 5 - Major Collector -0.008</p> <p>Page Total Mileage: 8.183 mi</p>	<p><b>Mileage by Town By Sheet</b></p> <p>SPRINGFIELD - V011-1418 8.183 of 8.203</p> <p>Ghost Section - (US-5, NM 2.239 to 3.064)</p> <p>Page Total Mileage: 8.183 mi</p>	<p><b>DISTRICT</b></p> <p>2</p>	<p><b>TOWN</b></p> <p>SPRINGFIELD</p>	<p><b>Date:</b> 04/02/24</p>	<p><b>ROUTE</b></p> <p>VT-11</p> <p>ETE mileage: 32.757 to 40.94</p>
--	--	---	--	--	--	---	---------------------------------	---------------------------------------	------------------------------	--