
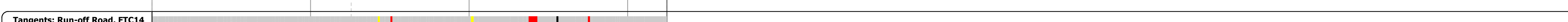















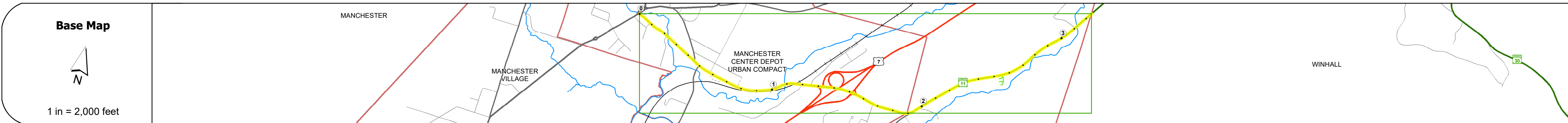
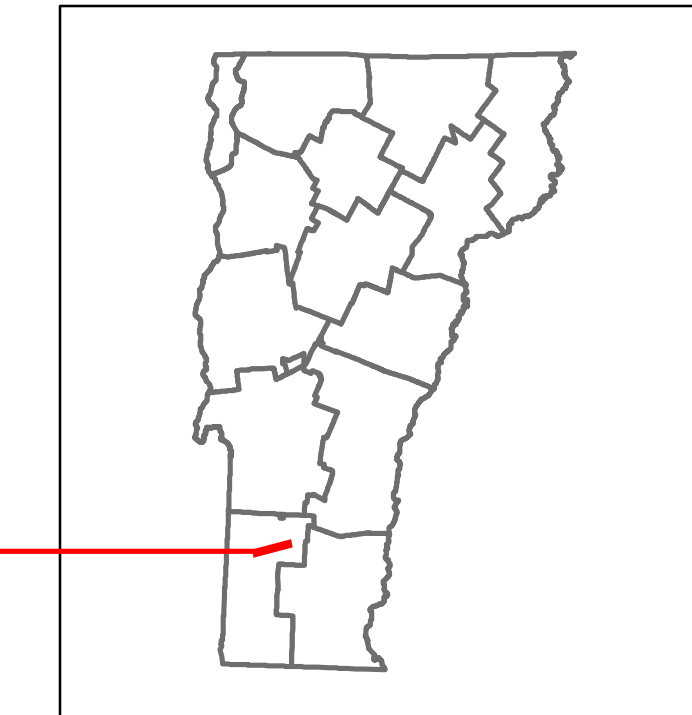


DISTRICT	TOWN	ROUTE
1	MANCHESTER	VT-11



Year	Station 0-1	Station 1-2	Station 2-3	Station 3-4
2022	9110	10068	9069	8132
2021	9408	8360	8107	7854
2020	8301		7142	6932
2019	0	0	8432	8184
2018	9800	1089400	8700	8400
			7800	8200

### STRUCTURE DESCRIPTIONS

- Bridge 2:** Slab - 1987, Structure No. 200016000202062, Length: 38', Height: 100.0', Width: 40.0', Weight Limit: 0, Facility Carried: VT 11 ML, Structure Type: CONCRETE SLAB, Features Intersected: W. BRANCH BATTEN KILL R., Surface: Bituminous, Inspection Date: 6/2023, Maintenance/Ownership: State
- Bridge 3:** Culvert - 1919, Structure No. 300016000302061, Length: 6', Under Clearance: 3.0', Weight Limit: 0, Facility Carried: VT 11, Structure Type: RC BOX / ACCGMPP, Features Intersected: BROOK, Inspection Date: 11/2020, Maintenance: State
- Bridge 4:** Stringer/multi-beam or girder - 1955, Structure No. 200016000402062, Length: 69', Height: 100.0', Width: 33.0', Weight Limit: 0, Facility Carried: VT 11 ML C1003, Structure Type: ROLLED BEAM, Features Intersected: BATTEN KILL RIVER, Surface: Bituminous, Inspection Date: 6/2023, Maintenance/Ownership: Town
- Unknown 4A:** Unknown, Structure No. 200019002702062, Structure Type: Unknown
- Bridge 5:** Slab - 1968, Structure No. 200016000502062, Length: 30', Height: 100.0', Width: 43.0', Weight Limit: 0, Facility Carried: VT 11 ML, Structure Type: CONCRETE SLAB, Features Intersected: BROMLEY BROOK, Surface: Bituminous, Inspection Date: 6/2021, Maintenance/Ownership: State

<b>Historic Projects</b> <ul style="list-style-type: none"> <li>Unknown</li> <li>Retreatment</li> <li>Resurface</li> <li>Bituminous Mix</li> <li>Skinny Mix</li> <li>Bituminous Seal</li> </ul>	<b>Functional Class</b> <ul style="list-style-type: none"> <li>1 - Interstate System</li> <li>2 - Other</li> <li>3 - Principal Arterial</li> <li>4 - Minor Arterial</li> <li>5 - Major Collector</li> <li>6 - Minor Collector</li> </ul>	<b>Crash Locations</b> <ul style="list-style-type: none"> <li>Fatal</li> <li>Injury</li> <li>Property Damage Only</li> <li>Unknown Crash Type</li> </ul>	<b>Mileage by Functional Class By Sheet</b> 016-1 4 - Minor Arterial 3.247	<b>Mileage by Town By Sheet</b> MANCHESTER - V011-0206 3.247 of 3.247	<b>DISTRICT</b> 1	<b>TOWN</b> MANCHESTER	<b>Date:</b> 04/02/24	<b>ROUTE</b> VT-11 ETE mileage: 0.0 to 3.247
<b>Crash Locations (HCL's)</b> Sections (& Intersections) 1 - 100 (1 - 10) 201 - 300 (21 - 30) 101 - 200 (11 - 20) 401 - 800 (41 - 113)				<b>Page Total Mileage:</b> 3.247 mi		<b>Page Total Mileage:</b> 3.247 mi		