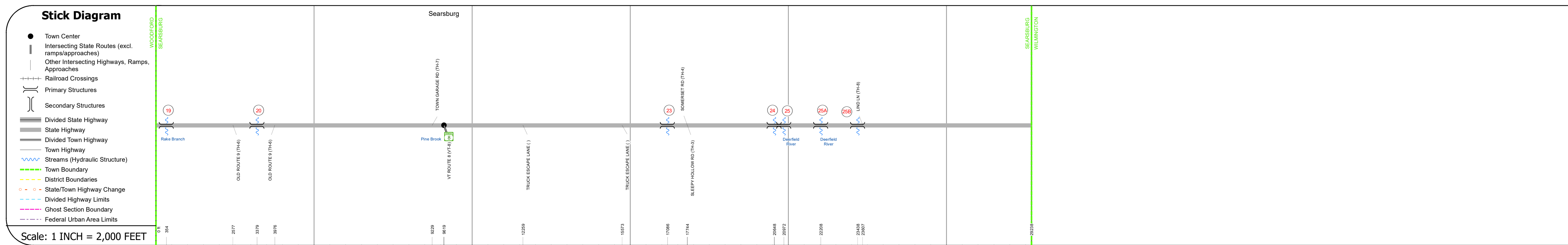
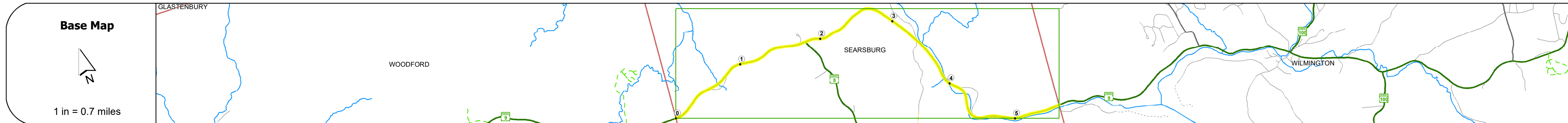
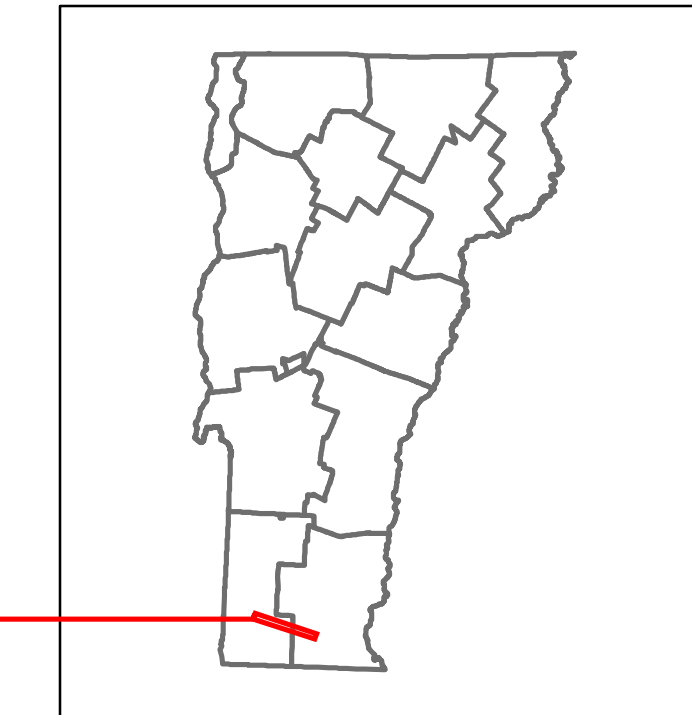


DISTRICT	TOWN	ROUTE
1	SEARSBURG	VT-9



Station	0	1	2	3	4	5
Travellane	43	42	41	42	32	31
Roadway	41	42	44	42	32	31
Lane Count	3	3	3	3	3	3
Base	3" Pen Mac. Cr. Gravel	3" P.M. B.C.	24" Crushed Gravel	8" Reclaimed Base	3" P.M. B.C.	
Subbase						
Curves	4	3	6	4.5	3.3	6
Grades	+7.0	+7.1	+3.78	-8.2A-7.4A	-10.5A	-7.7
Guardrails						
Rumblestrips						
Speed Zone						
Curves: Head-on, FTC6						
Curves: Overturn, FTC7						
Curves: Run-off Road, FTC8						
Curves: Fixed Object, FTC9						
Curves: Night Run-off Road, FTC10						
Interstate: Overturn, FTC11						
Tangents: Head-on, FTC12						
Tangents: Overturn, FTC13						
Tangents: Run-off Road, FTC14						

Risk	Primary Risk	High Risk	Medium Risk	Low Risk	Minimal Risk	Not a Focus Facility
2022	4267	4222	4171			
2021	4312	3732	3732			
2020	3806	3294	3294			
2019	4494	3889	3889			
2018	4500	4700	3900			

STRUCTURE DESCRIPTIONS

- Bridge 19:** Culvert - 1965
Structure No. 300010001902121
Length: 9'
Under Clearance: 9.0'
Weight Limit: 0
Facility Carried: VT09
Structure Type: CGMPP- STEEL SLEEVED
Features Intersected: BROOK
Inspection Date: 10/2020
Maintenance: State
- Bridge 20:** Culvert - 1965
Structure No. 300010002002121
Length: 7'
Under Clearance: 8.0'
Weight Limit: 0
Facility Carried: VT09
Structure Type: CGMPP
Features Intersected: BROOK
Inspection Date: 11/2022
Maintenance: State
- Bridge 23:** Culvert - 1978
Structure No. 200010002302122
Length: 23'
Height: 100.0'
Weight Limit: 0
Facility Carried: VT 09 ML
Structure Type: RC FRAME
Features Intersected: WATER PENSTOCK
Surface: Bituminous
Inspection Date: 6/2021
Maintenance/Ownership: State
- Bridge 24:** Culvert - 2003
Structure No. 200010002402122
Length: 37'
Height: 100.0'
Weight Limit: 0
Facility Carried: VT 09 ML
Structure Type: PRECAST RIGID FRAME
Features Intersected: BOND BROOK
Inspection Date: 6/2021
Maintenance/Ownership: State
- Bridge 25:** Stringer/multi-beam or girder - 2003
Structure No. 200010002502122
Length: 240'
Height: 100.0'
Width: 39.0'
Weight Limit: 0
Facility Carried: VT 09 ML
Structure Type: 3 SP CONT CUR GIRDER
Features Intersected: DEERFIELD RIVER
Surface: Bituminous
Inspection Date: 6/2021
Maintenance/Ownership: State
- Bridge 25A:** Stringer/multi-beam or girder - 2003
Structure No. 200010025A02122
Length: 293'
Height: 100.0'
Width: 38.0'
Weight Limit: 0
Facility Carried: VT 09 ML
Structure Type: 2 SP CONT CUR GIRDER
Features Intersected: DEERFIELD RIVER
Surface: Bituminous
Inspection Date: 6/2021
Maintenance/Ownership: State
- Bridge 25B:** Stringer/multi-beam or girder - 2003
Structure No. 200010025B02122
Length: 275'
Height: 100.0'
Width: 39.0'
Weight Limit: 0
Facility Carried: VT 09 ML
Structure Type: 3 SP CONT CUR GIRDER
Features Intersected: DEERFIELD RIVER
Surface: Bituminous
Inspection Date: 6/2021
Maintenance/Ownership: State

Historic Projects <ul style="list-style-type: none"> Unknown Retreatment Resurface Bituminous Mix Skippy Mix Bituminous Seal 	Functional Class <ul style="list-style-type: none"> 1 - Interstate System 2 - Other Freeways and Expressways 3 - Principal Arterial 4 - Minor Arterial 5 - Major Collector 6 - Minor Collector 	Curves <ul style="list-style-type: none"> Left (degrees) Right (degrees) 	Grades <ul style="list-style-type: none"> Up (percent) Down (percent) 	Traffic Counters <ul style="list-style-type: none"> Continuous (CTC) Weight-In-Motion (WIM) Short-Term, Scheduled Short-Term, Unscheduled 	Crash Locations <ul style="list-style-type: none"> Fatal Injury Property Damage Only Unknown Crash Type 	Mileage by Functional Class By Sheet 010-1 3 - Other Principal Arterial 5.538	Mileage by Town By Sheet SEARSBURG - V009-0212 5.538 of 5.538	DISTRICT 1	TOWN SEARSBURG	Date: 04/02/24	ROUTE VT-9 ETE mileage: 16.444 to 21.982
AADT 2022: 4267, 4222, 4171 2021: 4312, 3732, 3732 2020: 3806, 3294, 3294 2019: 4494, 3889, 3889 2018: 4500, 4700, 3900						Page Total Mileage: 5.538 mi	Page Total Mileage: 5.538 mi				