

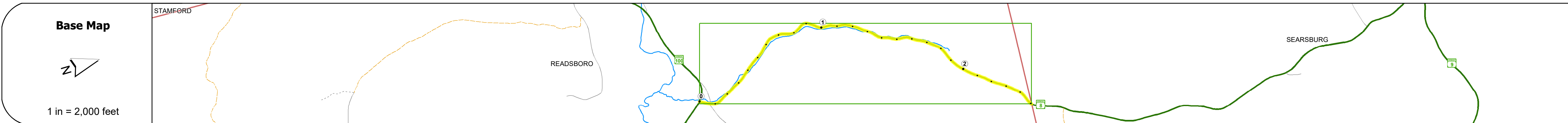
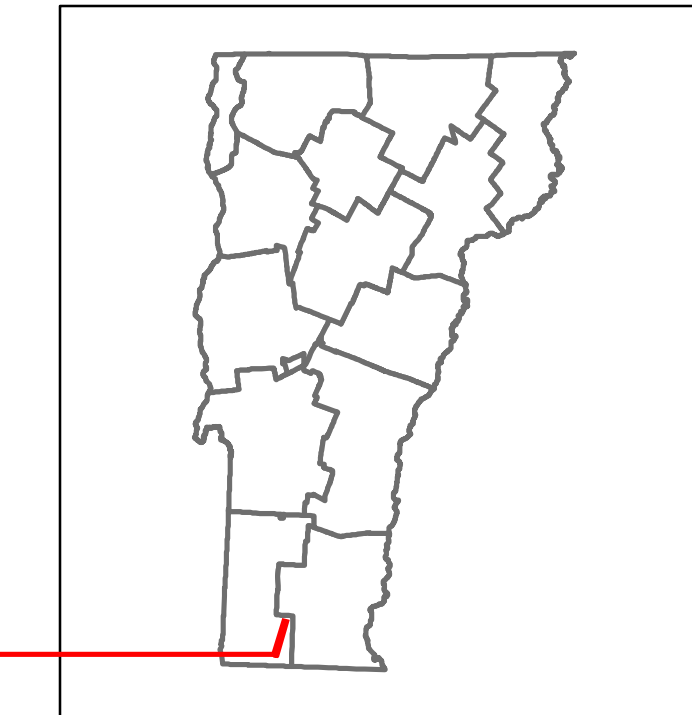


DISTRICT	TOWN	ROUTE
1	READSBORO	VT-8



STRUCTURE DESCRIPTIONS

Bridge 1:
Slab - 1928
Structure No: 200101000102092
Length: 29'
Height: 100.0'
Width: 34.0'
Weight Limit: 0
Facility Carried: VT 08 ML
Structure Type: CONCRETE SLAB
Features Intersected: BROOK
Surface: Bituminous
Inspection Date: 6/2021
Maintenance/Ownership: State

Bridge 2:
Culvert - 2007
Structure No: 300101000202091
Length: 13'
Width: 26.0'
Under Clearance: 6.0'
Weight Limit: 0
Facility Carried: VT08
Structure Type: SEGMENTAL RC BOX
Features Intersected: DEERFIELD RIVER
Inspection Date: 11/2020
Maintenance: State

Historic Projects Unknown, Retreatment, Resurface, Bituminous Mix, Skippy Mix, Bituminous Seal Bituminous Concrete, Cold Plane and Bituminous Concrete, Concrete, Surface Treated Gravel, Plant Mix, Reclaimed Base and Bituminous Concrete	Functional Class 1 - Interstate System, 2 - Other Freeways and Expressways, 3 - Principal Arterial, 4 - Minor Arterial, 5 - Major Collector, 6 - Minor Collector	Crash Locations Fatal, Injury, Property Damage Only, Unknown Crash Type High Crash Locations (HCL's) HCL No. 1-100 (1-10), 101-200 (11-20), 201-300 (21-30), 301-400 (31-40), 401-800 (41-113)	Mileage by Functional Class By Sheet 0101 5 - Major collector 2.507	Mileage by Town By Sheet READSBORO - V008-0209 2.507 of 2.507	DISTRICT 1	TOWN READSBORO	Date: 04/02/24	ROUTE VT-8 ETE mileage: 0.0 to 2.507
			Page Total Mileage: 2.507 mi		Page Total Mileage: 2.507 mi		1 of 1 TWN mileage: 0.0 to 2.507	