


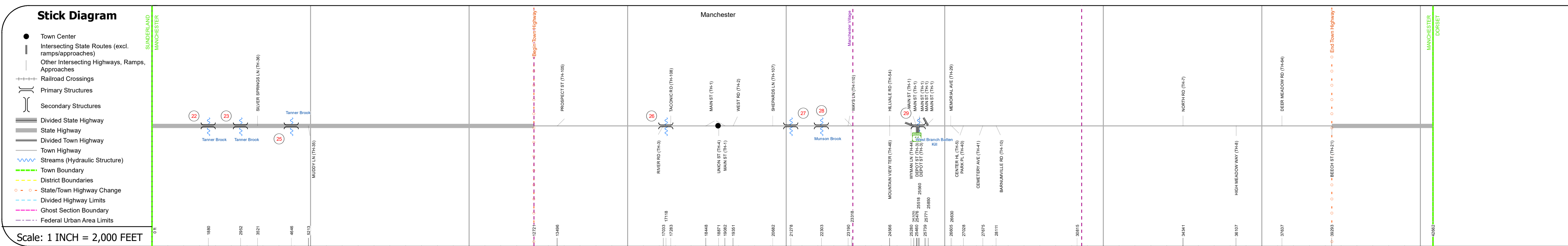
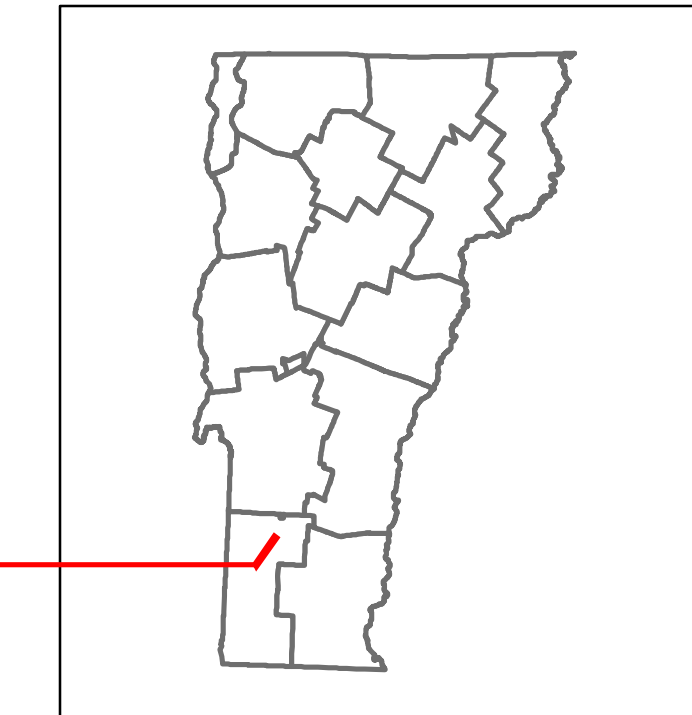


# Route Log and Progress Chart

**DRAFT**

Please Note: Errors and Omissions May Exist.  
Contact the VTTrans Mapping Section with questions or concerns.

DISTRICT	TOWN	ROUTE
1	MANCHESTER	VT-7A



Year	0	1	2	3	4	5	6	7	8					
2022	6619			6804	8814	10165	10020	10278	4500	2628				
2021	4134			5587	8573	11559	11938	7769	3167	2607				
2020	3649			4931		10199	10533	6855	2794	2512				
2019	4308			0	0	12041	12436	8093	3299	2966				
2018	4300		4800	5800	11200	9700	10700	12100	12500	9100	8000	3100	3000	2700

## STRUCTURE DESCRIPTIONS

- Bridge 22:** Culvert - 1960. Structure No. 300137002202061. Length: 9'. Under Clearance: 9.0'. Weight Limit: 0. Facility Carried: VT7A. Structure Type: CGMPP. Features Intersected: BROOK. Inspection Date: 11/2020. Maintenance: State.
- Bridge 23:** Culvert - 1960. Structure No. 300137002302061. Length: 7'. Under Clearance: 4.0'. Weight Limit: 0. Facility Carried: VT7A. Structure Type: CGMPPA. Features Intersected: BROOK. Inspection Date: 11/2020. Maintenance: State.
- Bridge 25:** Culvert - 1960. Structure No. 300137002502061. Length: 7'. Under Clearance: 4.0'. Weight Limit: 0. Facility Carried: VT7A. Structure Type: CGMPPA. Features Intersected: BROOK. Inspection Date: 11/2020. Maintenance: State.
- Bridge 26:** Culvert - 1919. Structure No. 300137002602061. Length: 7'. Under Clearance: 5.0'. Weight Limit: 0. Facility Carried: VT7A. Structure Type: CGMPPA. Features Intersected: BROOK. Inspection Date: 11/2020. Maintenance: State.
- Bridge 27:** Culvert - 2000. Structure No. 300137002702061. Length: 9'. Under Clearance: 6.0'. Weight Limit: 0. Facility Carried: VT7A. Structure Type: SEGMENTAL RC BOX. Features Intersected: BROOK. Inspection Date: 11/2020. Maintenance: State.
- Bridge 28:** Culvert - 1919. Structure No. 300137002802061. Length: 10'. Under Clearance: 4.0'. Weight Limit: 0. Facility Carried: VT7A. Structure Type: RC BOX. Features Intersected: BROOK. Inspection Date: 11/2020. Maintenance: State.
- Bridge 29:** Culvert (Arch) - 1912. Structure No. 200137002902062. Length: 30'. Height: 100.0'. Weight Limit: 0. Facility Carried: VT 7A ALT. Structure Type: MARBLE/CONC/SEG ARCH. Features Intersected: W. BRANCH BATTEN KILL R. Inspection Date: 5/2023. Maintenance/Ownership: Town.

<b>Historic Projects</b> Unknown, Retreatment, Resurface, Bituminous Mix, Skiny Mix, Bituminous Seal Bituminous Concrete, Surface Treated Gravel, Cold Plane and Plant Mix, Reclaimed Base and Bituminous Concrete, Concrete	<b>Functional Class</b> 1 - Interstate System, 2 - Other Freeways and Expressways, 3 - Principal Arterial, 4 - Minor Arterial, 5 - Major Collector, 6 - Minor Collector	<b>Curves</b> Left (degrees), Right (degrees) <b>Grades</b> (degrees) grade up, (degrees) grade down <b>Road Widths</b> (ft)	<b>Traffic Counters</b> Continuous (CTC), Weigh-In-Motion (WIM), Short-Term, Scheduled, Short-Term, Unscheduled (counter ID) <b>Crash Locations</b> Fatal, Injury, Property Damage Only, Unknown Crash Type <b>High Crash Locations (HCL's)</b> HCL No. 201 - 300 (21 - 30), 301 - 400 (31 - 40), 401 - 800 (41 - 113)	<b>Mileage by Functional Class By Sheet</b> 015-2 4 - Minor Arterial, 0137 5 - Major Collector 0.059, 8.021	<b>Mileage by Town By Sheet</b> MANCHESTER - V007A0206 8.08 of 8.08	<b>DISTRICT</b> 1	<b>TOWN</b> MANCHESTER	<b>Date:</b> 04/02/24	<b>ROUTE</b> VT-7A ETE mileage: 18.185 to 26.265
<b>Page Total Mileage: 8.080 mi</b>						<b>Page Total Mileage: 8.08 mi</b>			

For More Information Contact - Vermont Agency of Transportation, Policy, Planning and Intermodal Development Division - Mapping Section, 219 North Main Street, Barre, VT 05641 Telephone: 802-828-2600.