


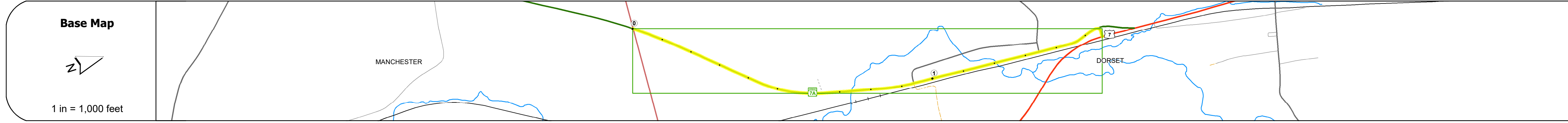
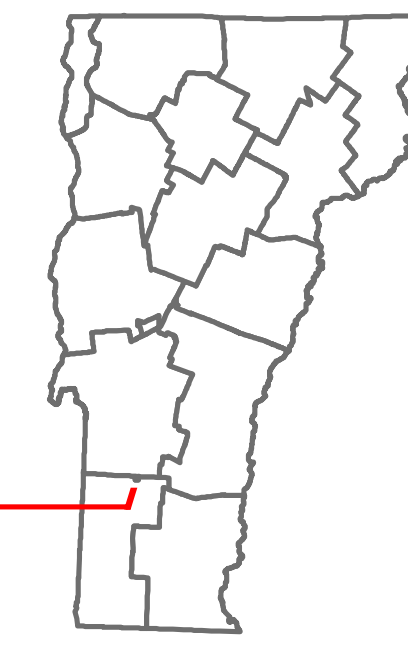


# Route Log and Progress Chart

**DRAFT**

Please Note: Errors and Omissions May Exist.  
Contact the VTrans Mapping Section with questions or concerns.

DISTRICT	TOWN	ROUTE
1	DORSET	VT-7A



Curves	
Grades	
Guardrails	
Rumblestrips	
Speed Zone	
Curves: Head-on, FTC6	
Curves: Overturn, FTC7	
Curves: Run-off Road, FTC8	
Curves: Fixed Object, FTC9	
Curves: Night Run-off Road, FTC10	
Interstate: Overturn, FTC11	
Tangents: Head-on, FTC12	
Tangents: Overturn, FTC13	
Tangents: Run-off Road, FTC14	



AADT	2022	2869	
	2021	2846	
	2020	2512	
	2019	2966	
	2018	2700	3000

## STRUCTURE DESCRIPTIONS

**Bridge 41:**  
Culvert - 1959  
Structure No. 300137004102031  
Length: 6'  
Under Clearance: 6.0'  
Weight Limit: 0  
Facility Carried: VT7A  
Structure Type: CGMPP  
Features Intersected: CATTLEPASS  
Inspection Date: 11/2020  
Maintenance: State

**Bridge 35:**  
Stringer/multi-beam or girder - 1959  
Structure No. 200137003502032  
Length: 64'  
Height: 100.0'  
Width: 44.0'  
Weight Limit: 0  
Facility Carried: VT 7A ALT  
Structure Type: ROLLED BEAM  
Features Intersected: MAD TOM BROOK  
Surface: Bituminous  
Inspection Date: 5/2023  
Maintenance/Ownership: State

**Bridge 36:**  
Stringer/multi-beam or girder - 1959  
Structure No. 200137003602032  
Length: 74'  
Height: 100.0'  
Width: 47.0'  
Weight Limit: 0  
Facility Carried: VT 7A ALT  
Structure Type: ROLLED BEAM  
Features Intersected: MAD TOM BROOK  
Surface: Bituminous  
Inspection Date: 5/2023  
Maintenance/Ownership: State

<b>Historic Projects</b> Unknown, Bituminous Concrete, Retreatment, Bituminous Macadam, Resurface, Cold Plane and Bituminous Concrete, Bituminous Mix, Concrete, Skippy Mix, Bituminous Seal, Gravel, Surface Treated Gravel, Plant Mix, Reclaimed Base and Bituminous Concrete	<b>Functional Class</b> 1 - Interstate System, 2 - Other, 3 - Principal Arterial, 4 - Minor Arterial, 5 - Major Collector, 6 - Minor Collector	<b>Crash Locations</b> Fatal, Injury, Property Damage Only, Unknown Crash Type, High Crash Locations (HCL's)	<b>Mileage by Functional Class By Sheet</b> 0137 5 - Major collector 1.576	<b>Mileage by Town By Sheet</b> DORSET - V007A0203 1.576 of 1.576	DISTRICT	TOWN	Date: 04/02/24	ROUTE
					1	DORSET	1 of 1 TWN mileage: 0.0 to 1.576	VT-7A ETE mileage: 26.265 to 27.841