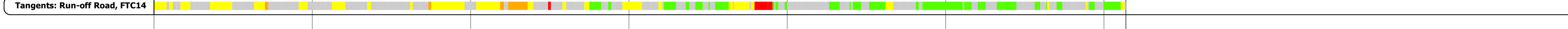



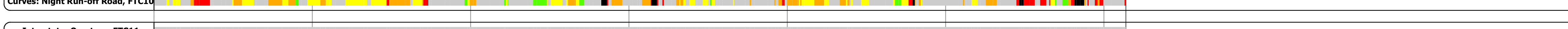
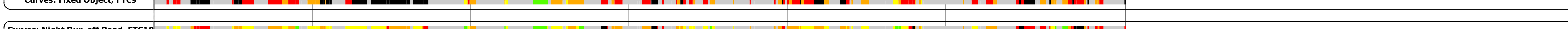
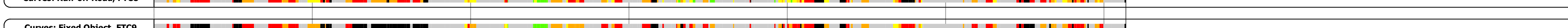
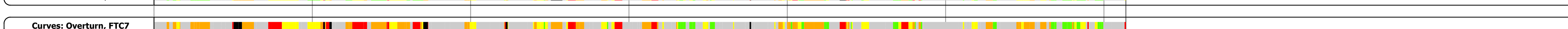
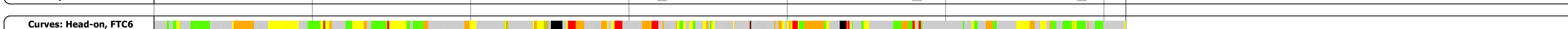


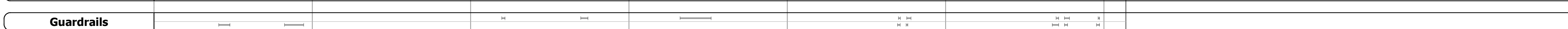

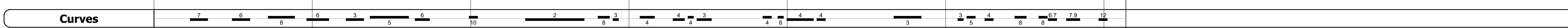
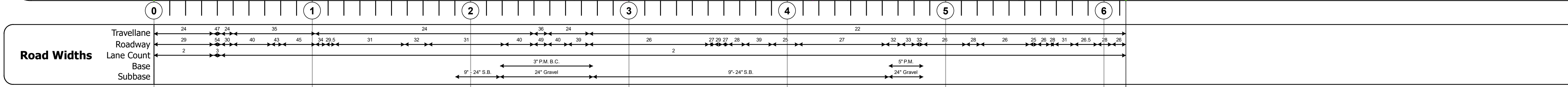
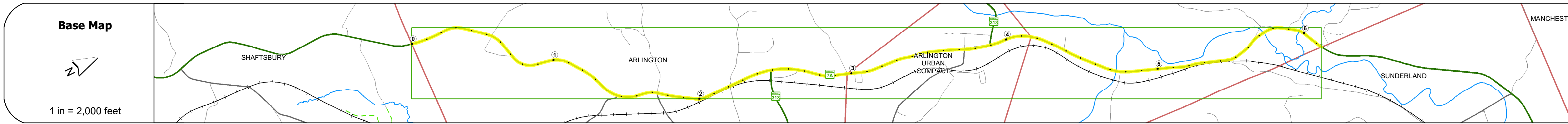
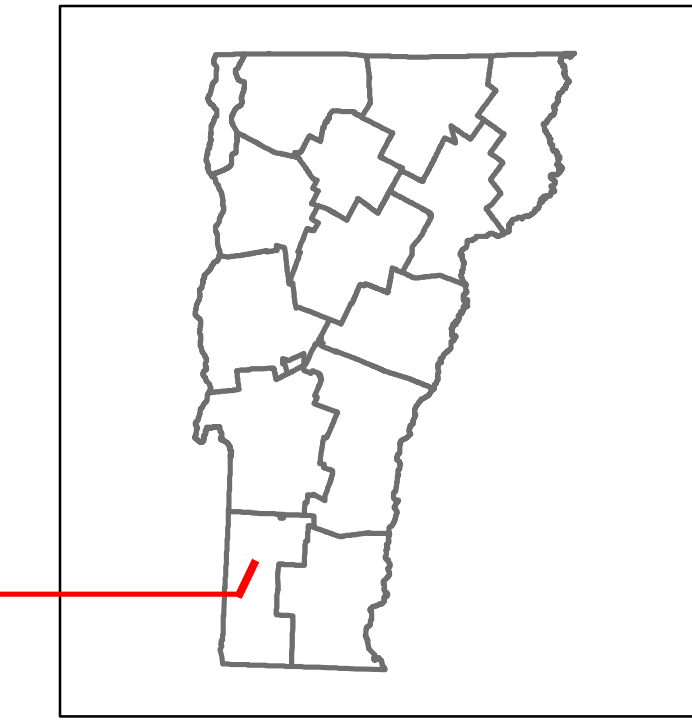


DISTRICT	TOWN	ROUTE
1	ARLINGTON	VT-7A



## STRUCTURE DESCRIPTIONS

**Bridge 15:**  
Stringer/multi-beam or girder - 1985  
Structure No: 200137001502012  
Length: 158'  
Height: 100.0'  
Width: 34.0'  
Weight Limit: 0  
Facility Carried: VT 7A ALT  
Structure Type: 2 SP CONT ROLLED BM  
Features Intersected: ROARING BROOK  
Surface: Bituminous  
Inspection Date: 5/2023  
Maintenance/Ownership: State

**Bridge 16:**  
Tee Beam - 1929  
Structure No: 200137001602012  
Length: 177'  
Height: 100.0'  
Width: 30.0'  
Weight Limit: 0  
Facility Carried: VT 7A ALT  
Structure Type: 3 SP CONCRETE T-BEAM  
Features Intersected: BATTEN KILL RIVER  
Surface: Bituminous  
Inspection Date: 5/2023  
Maintenance/Ownership: State

**Bridge 17:**  
Slab - 1919  
Structure No: 300137001702011  
Length: 11'  
Width: 30.0'  
Under Clearance: 4.0'  
Weight Limit: 0  
Facility Carried: VT7A  
Structure Type: CONCRETE SLAB  
Features Intersected: MILL BROOK  
Surface: Bituminous  
Inspection Date: 11/2020  
Maintenance: State

<b>Historic Projects</b> <ul style="list-style-type: none"> <li>Unknown</li> <li>Retreatment</li> <li>Resurface</li> <li>Bituminous Mix</li> <li>Skinny Mix</li> <li>Bituminous Seal</li> </ul>	<b>Functional Class</b> <ul style="list-style-type: none"> <li>1 - Interstate System</li> <li>2 - Other Freeways and Expressways</li> <li>3 - Principal Arterial</li> <li>4 - Minor Arterial</li> <li>5 - Major Collector</li> <li>6 - Minor Collector</li> </ul>	<b>Curves</b> <ul style="list-style-type: none"> <li>Left (degrees)</li> <li>Right (degrees)</li> </ul>	<b>Grades</b> <ul style="list-style-type: none"> <li>grade up</li> <li>grade down</li> </ul>	<b>Traffic Counters</b> <ul style="list-style-type: none"> <li>Continuous (CTC)</li> <li>Weigh-In-Motion (WIM)</li> <li>Short-Term, Scheduled</li> <li>Short-Term, Unscheduled</li> </ul>	<b>Crash Locations</b> <ul style="list-style-type: none"> <li>Fatal</li> <li>Injury</li> <li>Property Damage Only</li> <li>Unknown Crash Type</li> </ul>	<b>Mileage by Functional Class By Sheet</b> 0137 5 - Major collector 6.139	<b>Mileage by Town By Sheet</b> ARLINGTON - V007A0201 6.139 of 6.139	<b>DISTRICT</b> 1	<b>TOWN</b> ARLINGTON	<b>Date:</b> 04/02/24	<b>ROUTE</b> VT-7A ETE mileage: 9.93 to 16.069
<b>Speed Zones</b> 25 30 35 40 45 50 55 60 65							<b>Page Total Mileage:</b> 6.139 mi		<b>Page Total Mileage:</b> 6.139 mi		