


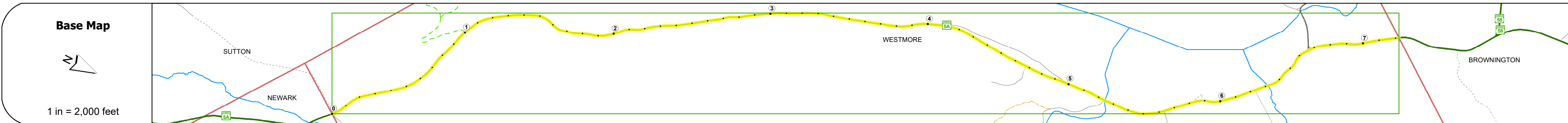
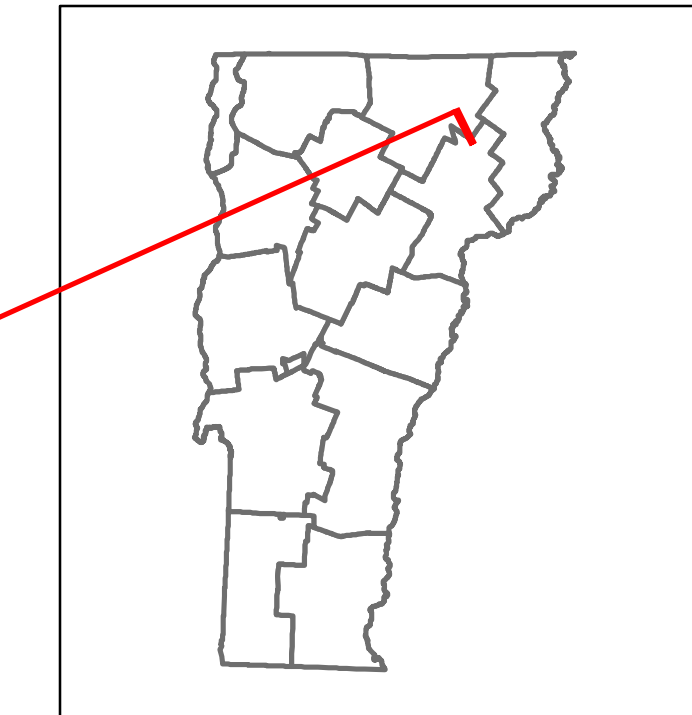


# Route Log and Progress Chart

**DRAFT**

Please Note: Errors and Omissions May Exist.  
Contact the VTrans Mapping Section with questions or concerns.

DISTRICT	TOWN	ROUTE
9	WESTMORE	VT-5A



Risk	Primary Risk	High Risk	Medium Risk	Low Risk	Minimal Risk	Not a Focus Facility
2022						938
2021						931
2020						822
2019						970
2018						870

## STRUCTURE DESCRIPTIONS

**Bridge 6:**  
Slab - 1946  
Structure No. 300287000610191  
Length: 18'  
Width: 30.0'  
Under Clearance: 6.0'  
Weight Limit: 0  
Facility Carried: VTSA  
Structure Type: CONCRETE SLAB  
Features Intersected: BROOK  
Surface: Bituminous  
Inspection Date: 11/2020  
Maintenance: State

**Bridge 8:**  
Culvert - 1954  
Structure No. 300287000810191  
Length: 6'  
Under Clearance: 6.0'  
Weight Limit: 0  
Facility Carried: VTSA  
Structure Type: ACCGMPP  
Features Intersected: BROOK  
Inspection Date: 11/2020  
Maintenance: State

**Bridge 9:**  
Culvert - 1954  
Structure No. 300287000910191  
Length: 6'  
Under Clearance: 5.0'  
Weight Limit: 0  
Facility Carried: VTSA  
Structure Type: CGMPPA  
Features Intersected: BROOK  
Inspection Date: 11/2020  
Maintenance: State

**Bridge 10:**  
Slab - 1954  
Structure No. 300287001010191  
Length: 10'  
Width: 29.0'  
Under Clearance: 6.0'  
Weight Limit: 0  
Facility Carried: VTSA  
Structure Type: CONCRETE SLAB  
Features Intersected: BROOK  
Surface: Bituminous  
Inspection Date: 11/2020  
Maintenance: State

<b>Historic Projects</b> Unknown, Retreatment, Resurface, Bituminous Mix, Skiny Mix, Bituminous Seal	<b>Functional Class</b> 1- Interstate System, 2- Other, 3- Principal Arterial, 4- Minor Arterial, 5- Major Collector, 6- Minor Collector	<b>Crash Locations</b> Fatal, Injury, Property Damage Only, Unknown Crash Type	<b>Mileage by Functional Class By Sheet</b> 0287 5 - Major Collector 7.222	<b>Mileage by Town By Sheet</b> WESTMORE - V005A1019 7.222 of 7.222	<b>DISTRICT</b> 9	<b>TOWN</b> WESTMORE	<b>Date:</b> 04/02/24	<b>ROUTE</b> VT-5A ETE mileage: 4.713 to 11.935
<b>Page Total Mileage: 7.222 mi</b>				<b>Page Total Mileage: 7.222 mi</b>				<b>1 of 1</b> <b>TWN mileage:</b> 0.0 to 7.222

For More Information Contact - Vermont Agency of Transportation, Policy, Planning and Intermodal Development Division - Mapping Section, 219 North Main Street, Barre, VT 05641 Telephone: 802-828-2600.