

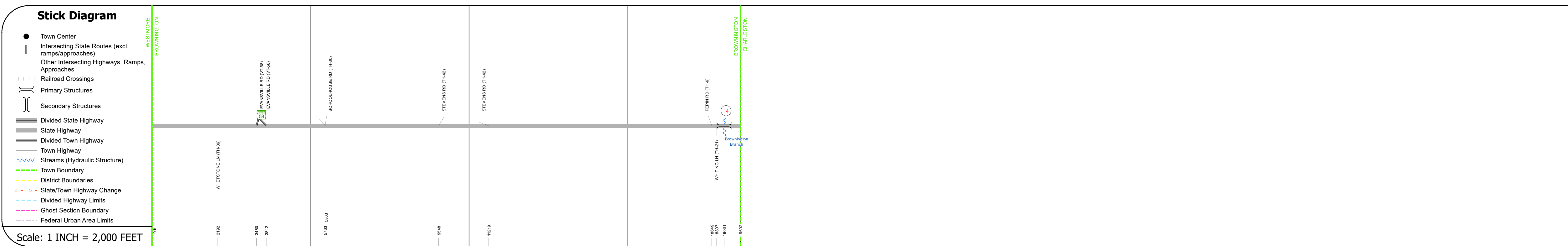
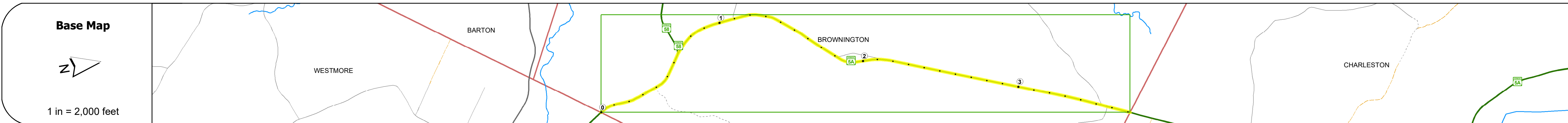
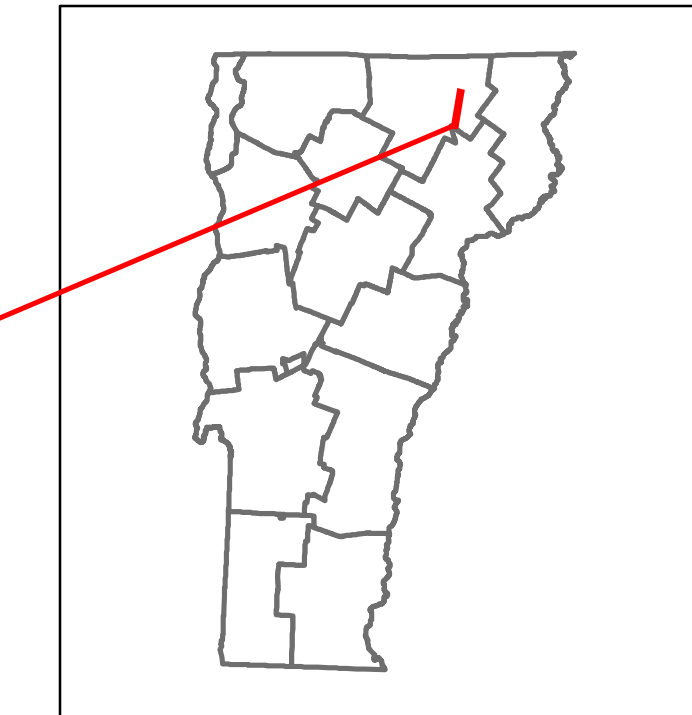


# Route Log and Progress Chart

**DRAFT**

Please Note: Errors and Omissions May Exist.  
Contact the VTrans Mapping Section with questions or concerns.

DISTRICT	TOWN	ROUTE
9	BROWNINGTON	VT-5A



## STRUCTURE DESCRIPTIONS

**Bridge 14:**  
 Culvert - 1919  
 Structure No. 300287001410031  
 Length: 6'  
 Under Clearance: 4.0'  
 Weight Limit: 0  
 Facility Carried: VT5A  
 Structure Type: ACCGMPPA  
 Features Intersected: BROOK  
 Inspection Date: 11/2020  
 Maintenance: State

**Road Widths**

Travellane	26	26.5	22	27	26
Roadway					
Lane Count			2		
Base					
Subbase					

**Curves**

Curves					
--------	--	--	--	--	--

**Grades**

Grades	+7.0	+5.0	-8.0	-7.0	
--------	------	------	------	------	--

**Guardrails**

Guardrails					
------------	--	--	--	--	--

**Rumblestrips**

Rumblestrips					
--------------	--	--	--	--	--

**Speed Zone**

Speed Zone					
------------	--	--	--	--	--

**Curves: Head-on, FTC6**

Curves: Head-on, FTC6					
-----------------------	--	--	--	--	--

**Curves: Overturn, FTC7**

Curves: Overturn, FTC7					
------------------------	--	--	--	--	--

**Curves: Run-off Road, FTC8**

Curves: Run-off Road, FTC8					
----------------------------	--	--	--	--	--

**Curves: Fixed Object, FTC9**

Curves: Fixed Object, FTC9					
----------------------------	--	--	--	--	--

**Curves: Night Run-off Road, FTC10**

Curves: Night Run-off Road, FTC10					
-----------------------------------	--	--	--	--	--

**Interstate: Overturn, FTC11**

Interstate: Overturn, FTC11					
-----------------------------	--	--	--	--	--

**Tangents: Head-on, FTC12**

Tangents: Head-on, FTC12					
--------------------------	--	--	--	--	--

**Tangents: Overturn, FTC13**

Tangents: Overturn, FTC13					
---------------------------	--	--	--	--	--

**Tangents: Run-off Road, FTC14**

Tangents: Run-off Road, FTC14					
-------------------------------	--	--	--	--	--

**Risk**

Risk	Primary Risk	High Risk	Medium Risk	Low Risk	Minimal Risk	Not a Focus Facility
------	--------------	-----------	-------------	----------	--------------	----------------------

**AADT**

2022	1587	1015
2021	1082	1007
2020	955	889
2019	1127	1050
2018	1300	1000

<b>Historic Projects</b> Unknown, Retreatment, Resurface, Bituminous Mix, Skippy Mix, Bituminous Seal Bituminous Concrete, Bituminous Macadam, Cold Plane and Bituminous Concrete, Concrete, Gravel, Plant Mix, Reclaimed Base and Bituminous Concrete, Surface Treated Gravel	<b>Functional Class</b> 1 - Interstate System, 2 - Other Freeways and Expressways, 3 - Principal Arterial, 4 - Minor Arterial, 5 - Major Collector, 6 - Minor Collector	<b>Curves</b> Left (degree), Right (degree) <b>Grades</b> (degrees) Left, (degrees) Right grade up, grade down	<b>Traffic Counters</b> Continuous (CTC), Weigh-In-Motion (WIM), Short-Term, Scheduled, Short-Term, Unscheduled (counter ID)	<b>Crash Locations</b> Fatal, Injury, Property Damage Only, Unknown Crash Type <b>High Crash Locations (HCL's)</b> Sections (& Intersections) 1 - 100 (1 - 10), 101 - 200 (11 - 20), 201 - 300 (21 - 30), 301 - 400 (31 - 40), 401 - 800 (41 - 113)	<b>Mileage by Functional Class By Sheet</b> 0287 5 - Major Collector 3.712	<b>Mileage by Town By Sheet</b> BROWNINGTON - V005A1003 3.712 of 3.712	<b>DISTRICT</b> 9	<b>TOWN</b> BROWNINGTON	<b>Date:</b> 04/02/24	<b>ROUTE</b> VT-5A ETE mileage: 11.935 to 15.647
					<b>Page Total Mileage: 3.712 mi</b>		<b>Page Total Mileage: 3.712 mi</b>		<b>1 of 1</b> TWN mileage: 0.0 to 3.712	

For More Information Contact - Vermont Agency of Transportation, Policy, Planning and Intermodal Development Division - Mapping Section, 219 North Main Street, Barre, VT 05641 Telephone: 802-828-2600.