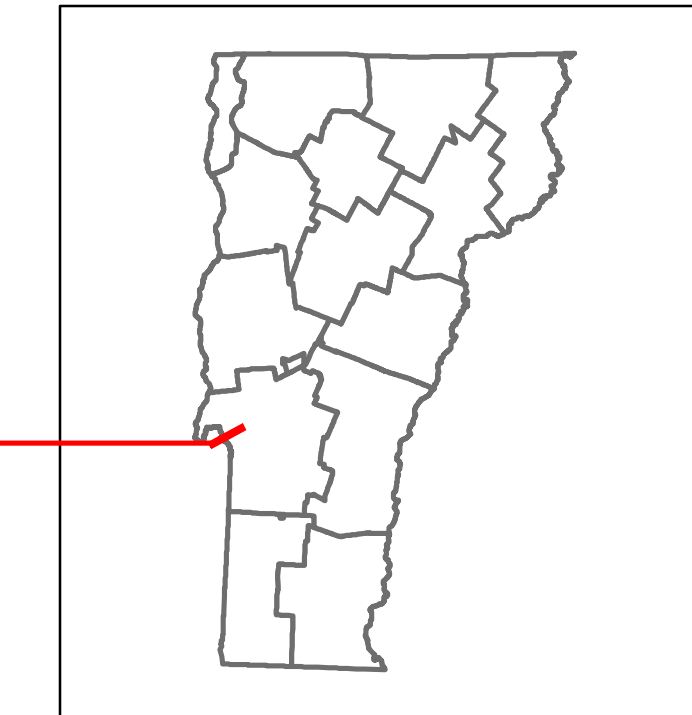
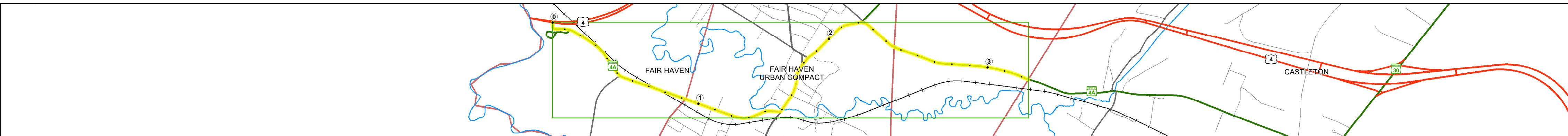


DISTRICT	TOWN	ROUTE
3	FAIR HAVEN	VT-4A



**Base Map**

1 in = 2,000 feet



**Stick Diagram**

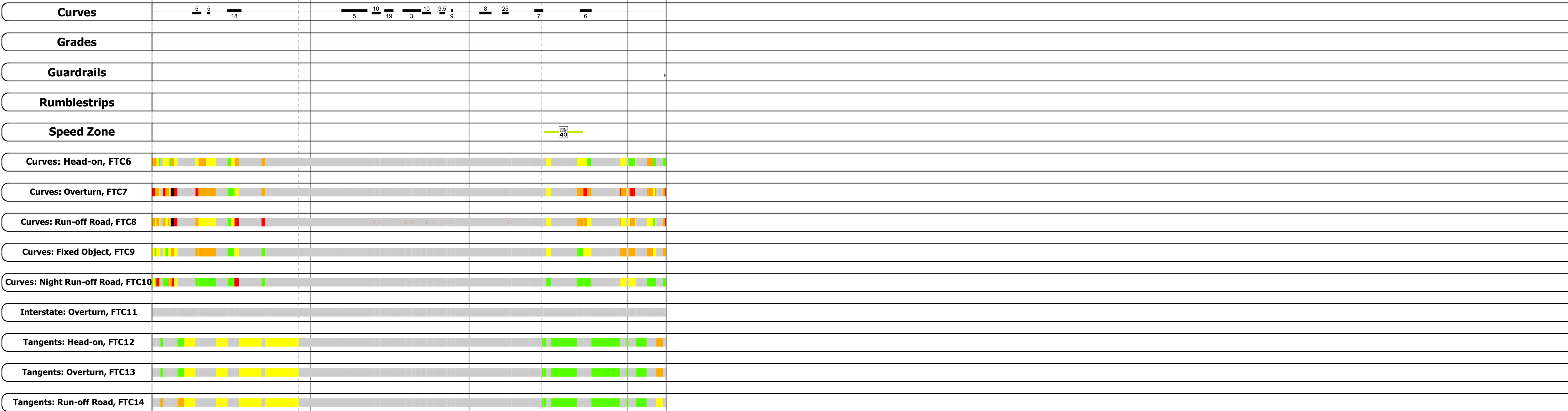

- Town Center
- Intersecting State Routes (excl. ramps/approaches)
- Other Intersecting Highways, Ramps, Approaches
- Railroad Crossings
- Primary Structures
- Secondary Structures
- Divided State Highway
- State Highway
- Divided Town Highway
- Town Highway
- Streams (Hydraulic Structure)
- Town Boundary
- District Boundaries
- State/Town Highway Change
- Divided Highway Limits
- Ghost Section Boundary
- Federal Urban Area Limits

Scale: 1 INCH = 2,000 FEET



**STRUCTURE DESCRIPTIONS**

Bridge 1:  
Tee Beam - 1924  
Structure No: 200142000111072  
Length: 53'  
Height: 100.0'  
Width: 30.0'  
Weight Limit: 0  
Facility Carried: VT-4A ALT  
Structure Type: CONCRETE T-BEAM  
Features Intersected: CASTLETON RIVER  
Surface: Bituminous  
Inspection Date: 6/2021  
Maintenance/Ownership: Town



**Risk**

- Primary Risk (Red)
- High Risk (Orange)
- Medium Risk (Yellow)
- Low Risk (Light Green)
- Minimal Risk (Dark Green)
- Not a Focus Facility (Grey)

**AAADT**

2022	971	3212	5271	4731	4036	3046
2021	963	3096	5229	4123	4123	3022
2020	850	2733	4615	3789	2964	2667
2019	1004	3227	5449	4474	3499	3149
2018	1800	1700	5400	5600000	3500	3100

<p><b>Historic Projects</b></p> <ul style="list-style-type: none"> <li>Unknown</li> <li>Retreatment</li> <li>Resurface</li> <li>Bituminous Mix</li> <li>Skinny Mix</li> <li>Bituminous Seal</li> </ul>	<p><b>Functional Class</b></p> <ul style="list-style-type: none"> <li>1 - Interstate System</li> <li>2 - Other Freeways and Expressways</li> <li>3 - Principal Arterial</li> <li>4 - Minor Arterial</li> <li>5 - Major Collector</li> <li>6 - Minor Collector</li> </ul>	<p><b>Crash Locations</b></p> <ul style="list-style-type: none"> <li>Fatal</li> <li>Injury</li> <li>Property Damage Only</li> <li>Unknown Crash Type</li> </ul>	<p><b>Mileage by Functional Class By Sheet</b></p> <p>0142 5 - Major Collector 3.242</p>	<p><b>Mileage by Town By Sheet</b></p> <p>FAIR HAVEN - V004A1107 3.242 of 3.242</p>	<b>DISTRICT</b>	<b>TOWN</b>	<b>Date: 02/16/24</b>	<b>ROUTE</b>
					3	FAIR HAVEN	1 of 1 TWN mileage: 0.0 to 3.242	VT-4A ETE mileage: 0.0 to 3.242

Page Total Mileage: 3.242 mi