


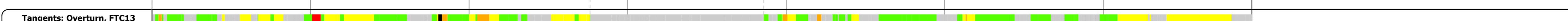

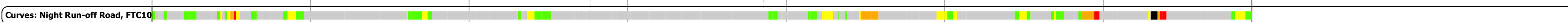






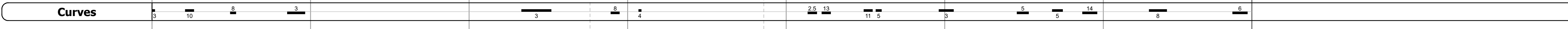
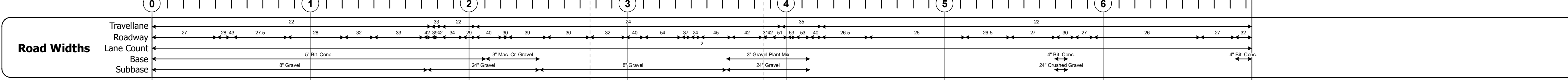
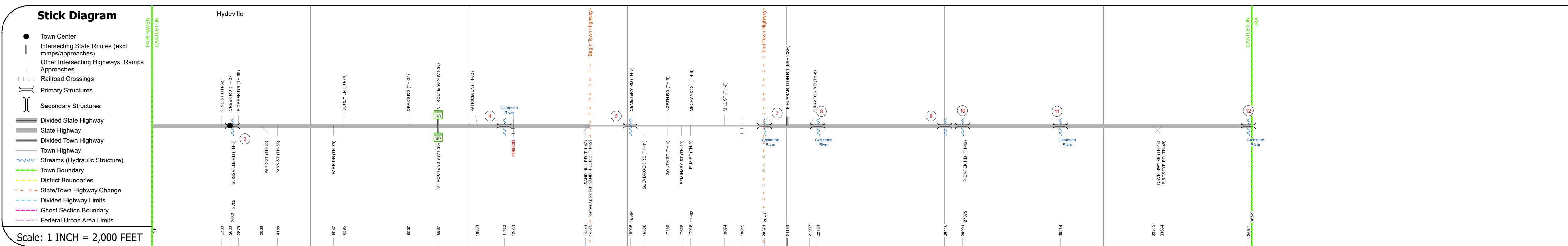
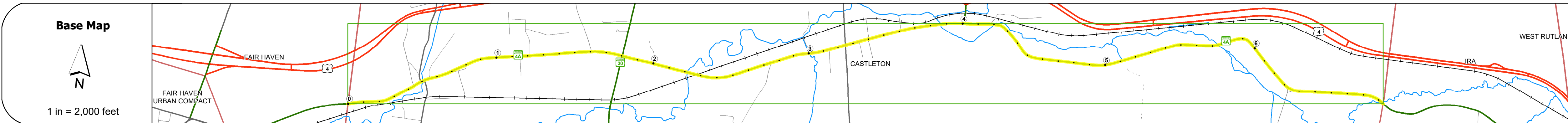
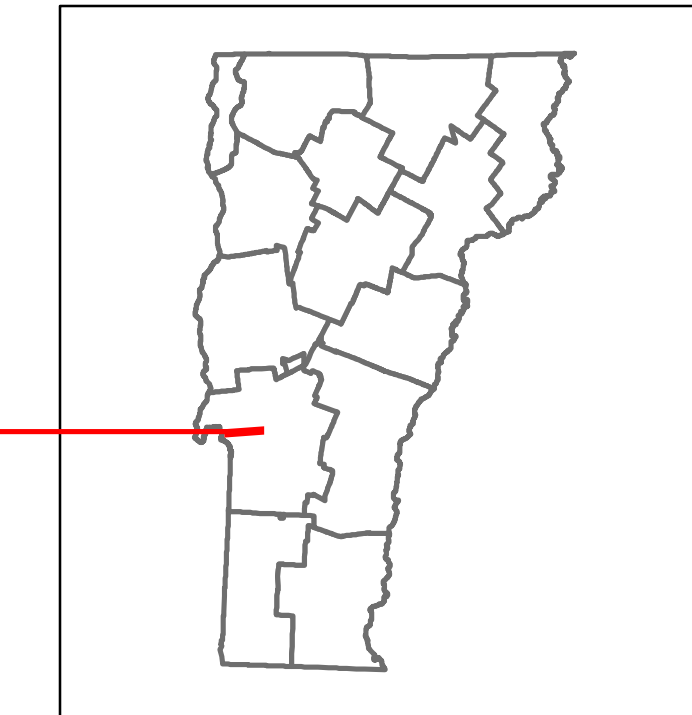


Route Log and Progress Chart

DRAFT

Please Note: Errors and Omissions May Exist.
Contact the VTTrans Mapping Section with questions or concerns.

DISTRICT	TOWN	ROUTE
3	CASTLETON	VT-4A



Year	Station 0+00	Station 1+00	Station 2+00	Station 3+00	Station 4+00	Station 5+00	Station 6+00
2022	3485	4107		3182			2625
2021	3022	4074		3157			1794
2020	2667	3596		2786			1583
2019	3149	4246		3289			1869
2018	3100	6800	4600		3300		1900

STRUCTURE DESCRIPTIONS

- Bridge 3:** Slab - 1966, Structure No. 300142000311031, Length: 25', Weight Limit: 0, Facility Carried: VT4A, Structure Type: PRECAST CONC SLAB, Features Intersected: LAKE BOMOSEEN OUTLET, Surface: Bituminous, Inspection Date: 11/2020, Maintenance: State
- Bridge 4:** Stringer/multi-beam or girder - 1962, Structure No. 200142000411032, Length: 128', Height: 100.0', Weight Limit: 0, Facility Carried: VT 4A ALT, Structure Type: 2 SP CONT ROLLED BM, Features Intersected: CASTLETON RIVER, Surface: Bituminous, Inspection Date: 6/2021, Maintenance/Ownership: State
- Bridge 5:** Other - 1924, Structure No. 300142000511031, Length: 17', Weight Limit: 0, Under Clearance: 5.0', Facility Carried: VT4A, Structure Type: RC BOX WIDE W/ SLAB, Features Intersected: BROOK, Inspection Date: 11/2020, Maintenance: State
- Bridge 7:** Stringer/multi-beam or girder - 1964, Structure No. 200142000711032, Length: 69', Height: 100.0', Weight Limit: 0, Facility Carried: VT 4A ALT, Structure Type: ROLLED BEAM, Features Intersected: CASTLETON RIVER, Surface: Bituminous, Inspection Date: 6/2021, Maintenance/Ownership: State
- Bridge 8:** Slab - 2007, Structure No. 200142000811032, Length: 80', Height: 100.0', Weight Limit: 0, Facility Carried: VT 4A ALT, Structure Type: PRESTRESS CONC SLAB, Features Intersected: CASTLETON RIVER, Surface: Bituminous, Inspection Date: 6/2021, Maintenance/Ownership: State
- Bridge 9:** Culvert - 1919, Structure No. 300142000911031, Length: 8', Weight Limit: 0, Under Clearance: 3.0', Facility Carried: VT4A, Structure Type: RC BOX, Features Intersected: BROOK, Inspection Date: 11/2022, Maintenance: State
- Bridge 10:** Culvert - 1919, Structure No. 300142001011031, Length: 8', Under Clearance: 5.0', Weight Limit: 0, Facility Carried: VT4A, Structure Type: RC BOX, Features Intersected: BROOK, Inspection Date: 11/2020, Maintenance: State
- Bridge 11:** Stringer/multi-beam or girder - 1988, Structure No. 200142001111032, Length: 62', Height: 100.0', Weight Limit: 0, Facility Carried: VT 4A ALT, Structure Type: ROLLED BEAM, Features Intersected: CASTLETON RIVER, Surface: Bituminous, Inspection Date: 6/2021, Maintenance/Ownership: State

Historic Projects Unknown, Retreatment, Resurface, Bituminous Mix, Skiny Mix, Bituminous Seal Bituminous Concrete, Surface Treated Gravel, Cold Plane and Plant Mix, Reclaimed Base and Bituminous Concrete, Concrete	Functional Class 1 - Interstate System, 2 - Other Freeways and Expressways, 3 - Principal Arterial, 4 - Minor Arterial, 5 - Major Collector, 6 - Minor Collector	Curves Left (convex), Right (concave) Grades (down) grade up, (up) grade down Road Widths (ft)	Traffic Counters Continuous (CTC), Weigh-In-Motion (WIM), Short-Term, Scheduled, Short-Term, Unscheduled Crash Locations Fatal, Injury, Property Damage Only, Unknown Crash Type High Crash Locations (HCL's) Sections (& Intersections) 1 - 100 (1 - 10), 101 - 200 (11 - 20), 201 - 300 (21 - 30), 301 - 400 (31 - 40), 401 - 800 (41 - 113)	Mileage by Functional Class By Sheet 0142 5 - Major collector 6.937	Mileage by Town By Sheet CASTLETON - V004A1103 6.937 of 6.937	DISTRICT 3	TOWN CASTLETON	Date: 02/16/24	ROUTE VT-4A ETE mileage: 3.242 to 10.179
--	--	--	---	---	---	----------------------	--------------------------	-----------------------	---